



Indian and Northern  
Affairs Canada

Affaires indiennes  
et du Nord Canada

[www.inac.gc.ca](http://www.inac.gc.ca)

[www.ainc.gc.ca](http://www.ainc.gc.ca)

Land Administration  
P.O. Box 100  
Iqaluit, NU X0A 0H0  
Phone: 867-975-4275  
Fax: 867-975-4286

*Your file - Votre référence*

*Our file - Notre référence*

February 3, 2011

Defence Construction Canada  
101 Colonel By Drive  
Ottawa, ON  
K1A 0K2

Dear Mr. Steven Poaps:

**Re: Land Use Permit #N2008X0003**  
**Type of Operation: Site Remediation**  
**Location: DYE-M, Cape Dyer, Baffin, NU, NTS 016K**

Please find the attached Quarry Permits 2011QP00015- – 2011QP0025 for your records.

Sincerely,

A/ Brian O'Mara  
Land Administrator Specialist  
Land Administration

cc: Manager, Field Operations  
RMO – Baffin Region  
NIRB  
Eva Schulz

CIDM# 447218

**Canada**



---

## TERRITORIAL QUARRYING REGULATIONS

QUARRYING PERMIT NO. 2011QP0025

Permit Fee.....Free Permit under Section 12(2)(b)  
of Territorial Quarrying Regulations.

### Defense Construction Canada


of 101 Colonel By Drive , Ottawa, ON, K1A 0K2, is hereby authorized to take 63,000 cubic meters of Sand/Gravel from the lands described as follows: From one (1) Borrow area, Borrow Area 14, DYE-M CAPE DYER, Baffin, Nunavut

---

### SUBJECT TO THE FOLLOWING CONDITIONS:

1. This permit expires twelve months from the date of issue or when the authorized quantity of material has been quarried or removed, whichever is the sooner.
2. This permit does not grant to the Permittee any exclusive right or leasehold interest in the land described herein.
3. This permit shall not be assigned.
4. All quarrying under this permit shall be carried out in accordance with the Nunavut Mining Safety Ordinance.
5. This permit is subject to the provisions of the Territorial Quarrying Regulations and the conditions set out herein. Failure to comply with the provisions of the Regulations and the conditions prescribed in this permit may result in cancellation of the permit in accordance with Section 12(5) of the Territorial Quarrying Regulations without prior notice to the Permittee.
6. The Permittee will identify the work area to the satisfaction of the Land Use Inspector prior to the removal of any material and any change in location will require prior approval of the Land Use Inspector.
7. The Permittee will not work any area worked by any other Permittee except as co-ordinated by the Land Use Inspector.
8. No material is to be removed from any land protected by a registered mineral claim, without the Permittee obtaining prior permission of the registered owner(s).
9. Prior to the tenth day of each month, the Permittee shall submit a report to the Land Use Inspector at **Iqaluit** indicating the quantity of material quarried and the quantity of material removed from the site.
10. Upon expiration of this Permit, as prescribed in Condition One, the Permittee shall level the excavation and restore the lands to the satisfaction of the Land Use Inspector within 30 days of said expiration date or as may be authorized by the Land Use Inspector.
11. Land Use Permit **N2008X0003** and its operating conditions will apply.

Issued at Iqaluit, this 2<sup>ND</sup> day of February, 2011.

  
\_\_\_\_\_  
Land Agent



## TERRITORIAL QUARRYING REGULATIONS

QUARRYING PERMIT NO. 2011QP0024

Permit Fee.....Free Permit under Section 12(2)(b)  
of Territorial Quarrying Regulations.

### Defense Construction Canada

of 101 Colonel By Drive , Ottawa, ON, K1A 0K2, is hereby authorized to take 15,300 cubic meters of Sand/Gravel from the lands described as follows: From one (1) Borrow area, Borrow Area 13, DYE-M CAPE DYER, Baffin, Nunavut

### SUBJECT TO THE FOLLOWING CONDITIONS:

1. This permit expires twelve months from the date of issue or when the authorized quantity of material has been quarried or removed, whichever is the sooner.
2. This permit does not grant to the Permittee any exclusive right or leasehold interest in the land described herein.
3. This permit shall not be assigned.
4. All quarrying under this permit shall be carried out in accordance with the Nunavut Mining Safety Ordinance.
5. This permit is subject to the provisions of the Territorial Quarrying Regulations and the conditions set out herein. Failure to comply with the provisions of the Regulations and the conditions prescribed in this permit may result in cancellation of the permit in accordance with Section 12(5) of the Territorial Quarrying Regulations without prior notice to the Permittee.
6. The Permittee will identify the work area to the satisfaction of the Land Use Inspector prior to the removal of any material and any change in location will require prior approval of the Land Use Inspector.
7. The Permittee will not work any area worked by any other Permittee except as co-ordinated by the Land Use Inspector.
8. No material is to be removed from any land protected by a registered mineral claim, without the Permittee obtaining prior permission of the registered owner(s).
9. Prior to the tenth day of each month, the Permittee shall submit a report to the Land Use Inspector at **Iqaluit** indicating the quantity of material quarried and the quantity of material removed from the site.
10. Upon expiration of this Permit, as prescribed in Condition One, the Permittee shall level the excavation and restore the lands to the satisfaction of the Land Use Inspector within 30 days of said expiration date or as may be authorized by the Land Use Inspector.
11. Land Use Permit **N2008X0003** and its operating conditions will apply.

Issued at Iqaluit, this 2<sup>ND</sup> day of February, 2011.

  
Land Agent



## TERRITORIAL QUARRYING REGULATIONS

QUARRYING PERMIT NO. 2011QP0023

Permit Fee.....Free Permit under Section 12(2)(b)  
of Territorial Quarrying Regulations.

### Defense Construction Canada

of 101 Colonel By Drive , Ottawa, ON, K1A 0K2, is hereby authorized to take 16,300 cubic meters of Sand/Gravel from the lands described as follows: From one (1) Borrow area, Borrow Area 11, DYE-M CAPE DYER, Baffin, Nunavut

### SUBJECT TO THE FOLLOWING CONDITIONS:

1. This permit expires twelve months from the date of issue or when the authorized quantity of material has been quarried or removed, whichever is the sooner.
2. This permit does not grant to the Permittee any exclusive right or leasehold interest in the land described herein.
3. This permit shall not be assigned.
4. All quarrying under this permit shall be carried out in accordance with the Nunavut Mining Safety Ordinance.
5. This permit is subject to the provisions of the Territorial Quarrying Regulations and the conditions set out herein. Failure to comply with the provisions of the Regulations and the conditions prescribed in this permit may result in cancellation of the permit in accordance with Section 12(5) of the Territorial Quarrying Regulations without prior notice to the Permittee.
6. The Permittee will identify the work area to the satisfaction of the Land Use Inspector prior to the removal of any material and any change in location will require prior approval of the Land Use Inspector.
7. The Permittee will not work any area worked by any other Permittee except as co-ordinated by the Land Use Inspector.
8. No material is to be removed from any land protected by a registered mineral claim, without the Permittee obtaining prior permission of the registered owner(s).
9. Prior to the tenth day of each month, the Permittee shall submit a report to the Land Use Inspector at **Iqaluit** indicating the quantity of material quarried and the quantity of material removed from the site.
10. Upon expiration of this Permit, as prescribed in Condition One, the Permittee shall level the excavation and restore the lands to the satisfaction of the Land Use Inspector within 30 days of said expiration date or as may be authorized by the Land Use Inspector.
11. Land Use Permit **N2008X0003** and its operating conditions will apply.

Issued at Iqaluit, this 2<sup>ND</sup> day of February, 2011.

  
\_\_\_\_\_  
Land Agent



## TERRITORIAL QUARRYING REGULATIONS

QUARRYING PERMIT NO. 2011QP0022

Permit Fee.....Free Permit under Section 12(2)(b)  
of Territorial Quarrying Regulations.

### Defense Construction Canada

of 101 Colonel By Drive , Ottawa, ON, K1A 0K2, is hereby authorized to take **34,000 cubic meters of Sand/Gravel** from the lands described as follows: **From one (1) Borrow area, Borrow Area 10, DYE-M CAPE DYER, Baffin, Nunavut**

### SUBJECT TO THE FOLLOWING CONDITIONS:

1. This permit expires twelve months from the date of issue or when the authorized quantity of material has been quarried or removed, whichever is the sooner.
2. This permit does not grant to the Permittee any exclusive right or leasehold interest in the land described herein.
3. This permit shall not be assigned.
4. All quarrying under this permit shall be carried out in accordance with the Nunavut Mining Safety Ordinance.
5. This permit is subject to the provisions of the Territorial Quarrying Regulations and the conditions set out herein. Failure to comply with the provisions of the Regulations and the conditions prescribed in this permit may result in cancellation of the permit in accordance with Section 12(5) of the Territorial Quarrying Regulations without prior notice to the Permittee.
6. The Permittee will identify the work area to the satisfaction of the Land Use Inspector prior to the removal of any material and any change in location will require prior approval of the Land Use Inspector.
7. The Permittee will not work any area worked by any other Permittee except as co-ordinated by the Land Use Inspector.
8. No material is to be removed from any land protected by a registered mineral claim, without the Permittee obtaining prior permission of the registered owner(s).
9. Prior to the tenth day of each month, the Permittee shall submit a report to the Land Use Inspector at **Iqaluit** indicating the quantity of material quarried and the quantity of material removed from the site.
10. Upon expiration of this Permit, as prescribed in Condition One, the Permittee shall level the excavation and restore the lands to the satisfaction of the Land Use Inspector within 30 days of said expiration date or as may be authorized by the Land Use Inspector.
11. Land Use Permit **N2008X0003** and its operating conditions will apply.

Issued at Iqaluit, this 2<sup>ND</sup> day of **February, 2011**.

  
\_\_\_\_\_  
Land Agent



## TERRITORIAL QUARRYING REGULATIONS

QUARRYING PERMIT NO. 2011QP0021

Permit Fee.....Free Permit under Section 12(2)(b)  
of Territorial Quarrying Regulations.

### Defense Construction Canada

of 101 Colonel By Drive , Ottawa, ON, K1A 0K2, is hereby authorized to take **81,000 cubic meters of Sand/Gravel** from the lands described as follows: **From one (1) Borrow area, Borrow Area 9, DYE-M CAPE DYER, Baffin, Nunavut**

### SUBJECT TO THE FOLLOWING CONDITIONS:

1. This permit expires twelve months from the date of issue or when the authorized quantity of material has been quarried or removed, whichever is the sooner.
2. This permit does not grant to the Permittee any exclusive right or leasehold interest in the land described herein.
3. This permit shall not be assigned.
4. All quarrying under this permit shall be carried out in accordance with the Nunavut Mining Safety Ordinance.
5. This permit is subject to the provisions of the Territorial Quarrying Regulations and the conditions set out herein. Failure to comply with the provisions of the Regulations and the conditions prescribed in this permit may result in cancellation of the permit in accordance with Section 12(5) of the Territorial Quarrying Regulations without prior notice to the Permittee.
6. The Permittee will identify the work area to the satisfaction of the Land Use Inspector prior to the removal of any material and any change in location will require prior approval of the Land Use Inspector.
7. The Permittee will not work any area worked by any other Permittee except as co-ordinated by the Land Use Inspector.
8. No material is to be removed from any land protected by a registered mineral claim, without the Permittee obtaining prior permission of the registered owner(s).
9. Prior to the tenth day of each month, the Permittee shall submit a report to the Land Use Inspector at **Iqaluit** indicating the quantity of material quarried and the quantity of material removed from the site.
10. Upon expiration of this Permit, as prescribed in Condition One, the Permittee shall level the excavation and restore the lands to the satisfaction of the Land Use Inspector within 30 days of said expiration date or as may be authorized by the Land Use Inspector.
11. Land Use Permit **N2008X0003** and its operating conditions will apply.

Issued at Iqaluit, this **2<sup>ND</sup>** day of **February, 2011**.

  
\_\_\_\_\_  
Land Agent



## TERRITORIAL QUARRYING REGULATIONS

QUARRYING PERMIT NO. 2011QP0020

Permit Fee.....Free Permit under Section 12(2)(b)  
of Territorial Quarrying Regulations.

### Defense Construction Canada

of 101 Colonel By Drive , Ottawa, ON, K1A 0K2, is hereby authorized to take 21,000 cubic meters of Sand/Gravel from the lands described as follows: From one (1) Borrow area, Borrow Area 7, DYE-M CAPE DYER, Baffin, Nunavut

### SUBJECT TO THE FOLLOWING CONDITIONS:

1. This permit expires twelve months from the date of issue or when the authorized quantity of material has been quarried or removed, whichever is the sooner.
2. This permit does not grant to the Permittee any exclusive right or leasehold interest in the land described herein.
3. This permit shall not be assigned.
4. All quarrying under this permit shall be carried out in accordance with the Nunavut Mining Safety Ordinance.
5. This permit is subject to the provisions of the Territorial Quarrying Regulations and the conditions set out herein. Failure to comply with the provisions of the Regulations and the conditions prescribed in this permit may result in cancellation of the permit in accordance with Section 12(5) of the Territorial Quarrying Regulations without prior notice to the Permittee.
6. The Permittee will identify the work area to the satisfaction of the Land Use Inspector prior to the removal of any material and any change in location will require prior approval of the Land Use Inspector.
7. The Permittee will not work any area worked by any other Permittee except as co-ordinated by the Land Use Inspector.
8. No material is to be removed from any land protected by a registered mineral claim, without the Permittee obtaining prior permission of the registered owner(s).
9. Prior to the tenth day of each month, the Permittee shall submit a report to the Land Use Inspector at **Iqaluit** indicating the quantity of material quarried and the quantity of material removed from the site.
10. Upon expiration of this Permit, as prescribed in Condition One, the Permittee shall level the excavation and restore the lands to the satisfaction of the Land Use Inspector within 30 days of said expiration date or as may be authorized by the Land Use Inspector.
11. Land Use Permit **N2008X0003** and its operating conditions will apply.

Issued at Iqaluit, this 2<sup>ND</sup> day of February, 2011.

  
\_\_\_\_\_  
Land Agent



---

## TERRITORIAL QUARRYING REGULATIONS

QUARRYING PERMIT NO. 2011QP0019

Permit Fee.....Free Permit under Section 12(2)(b)  
of Territorial Quarrying Regulations.

### Defense Construction Canada

of 101 Colonel By Drive , Ottawa, ON, K1A 0K2, is hereby authorized to take 31,000 cubic meters of Sand/Gravel from the lands described as follows: From one (1) Borrow area, Borrow Area 6, DYE-M CAPE DYER, Baffin, Nunavut

---

### SUBJECT TO THE FOLLOWING CONDITIONS:

1. This permit expires twelve months from the date of issue or when the authorized quantity of material has been quarried or removed, whichever is the sooner.
2. This permit does not grant to the Permittee any exclusive right or leasehold interest in the land described herein.
3. This permit shall not be assigned.
4. All quarrying under this permit shall be carried out in accordance with the Nunavut Mining Safety Ordinance.
5. This permit is subject to the provisions of the Territorial Quarrying Regulations and the conditions set out herein. Failure to comply with the provisions of the Regulations and the conditions prescribed in this permit may result in cancellation of the permit in accordance with Section 12(5) of the Territorial Quarrying Regulations without prior notice to the Permittee.
6. The Permittee will identify the work area to the satisfaction of the Land Use Inspector prior to the removal of any material and any change in location will require prior approval of the Land Use Inspector.
7. The Permittee will not work any area worked by any other Permittee except as co-ordinated by the Land Use Inspector.
8. No material is to be removed from any land protected by a registered mineral claim, without the Permittee obtaining prior permission of the registered owner(s).
9. Prior to the tenth day of each month, the Permittee shall submit a report to the Land Use Inspector at **Iqaluit** indicating the quantity of material quarried and the quantity of material removed from the site.
10. Upon expiration of this Permit, as prescribed in Condition One, the Permittee shall level the excavation and restore the lands to the satisfaction of the Land Use Inspector within 30 days of said expiration date or as may be authorized by the Land Use Inspector.
11. Land Use Permit **N2008X0003** and its operating conditions will apply.

Issued at Iqaluit, this 2<sup>ND</sup> day of February, 2011.

  
\_\_\_\_\_  
Land Agent





## TERRITORIAL QUARRYING REGULATIONS

QUARRYING PERMIT NO. 2011QP0018

Permit Fee.....Free Permit under Section 12(2)(b)  
of Territorial Quarrying Regulations.

### Defense Construction Canada

of 101 Colonel By Drive , Ottawa, ON, K1A 0K2, is hereby authorized to take 72,500 cubic meters of Sand/Gravel from the lands described as follows: From one (1) Borrow area, Borrow Area 4, DYE-M, CAPE DYER, BAFFIN, NUNAVUT

### SUBJECT TO THE FOLLOWING CONDITIONS:

1. This permit expires twelve months from the date of issue or when the authorized quantity of material has been quarried or removed, whichever is the sooner.
2. This permit does not grant to the Permittee any exclusive right or leasehold interest in the land described herein.
3. This permit shall not be assigned.
4. All quarrying under this permit shall be carried out in accordance with the Nunavut Mining Safety Ordinance.
5. This permit is subject to the provisions of the Territorial Quarrying Regulations and the conditions set out herein. Failure to comply with the provisions of the Regulations and the conditions prescribed in this permit may result in cancellation of the permit in accordance with Section 12(5) of the Territorial Quarrying Regulations without prior notice to the Permittee.
6. The Permittee will identify the work area to the satisfaction of the Land Use Inspector prior to the removal of any material and any change in location will require prior approval of the Land Use Inspector.
7. The Permittee will not work any area worked by any other Permittee except as co-ordinated by the Land Use Inspector.
8. No material is to be removed from any land protected by a registered mineral claim, without the Permittee obtaining prior permission of the registered owner(s).
9. Prior to the tenth day of each month, the Permittee shall submit a report to the Land Use Inspector at **Iqaluit** indicating the quantity of material quarried and the quantity of material removed from the site.
10. Upon expiration of this Permit, as prescribed in Condition One, the Permittee shall level the excavation and restore the lands to the satisfaction of the Land Use Inspector within 30 days of said expiration date or as may be authorized by the Land Use Inspector.
11. Land Use Permit **N2008X0003** and its operating conditions will apply.

Issued at Iqaluit, this 2<sup>ND</sup> day of February, 2011.

Land Agent



## TERRITORIAL QUARRYING REGULATIONS

QUARRYING PERMIT NO. 2011QP0017

Permit Fee.....Free Permit under Section 12(2)(b)  
of Territorial Quarrying Regulations.

### Defense Construction Canada

of 101 Colonel By Drive , Ottawa, ON, K1A 0K2, is hereby authorized to take **134,500 cubic meters of Sand/Gravel** from the lands described as follows: **From one (1) Borrow area, Borrow Area 3, DYE-M, CAPE DYER, BAFFIN, NUNAVUT**

### SUBJECT TO THE FOLLOWING CONDITIONS:

1. This permit expires twelve months from the date of issue or when the authorized quantity of material has been quarried or removed, whichever is the sooner.
2. This permit does not grant to the Permittee any exclusive right or leasehold interest in the land described herein.
3. This permit shall not be assigned.
4. All quarrying under this permit shall be carried out in accordance with the Nunavut Mining Safety Ordinance.
5. This permit is subject to the provisions of the Territorial Quarrying Regulations and the conditions set out herein. Failure to comply with the provisions of the Regulations and the conditions prescribed in this permit may result in cancellation of the permit in accordance with Section 12(5) of the Territorial Quarrying Regulations without prior notice to the Permittee.
6. The Permittee will identify the work area to the satisfaction of the Land Use Inspector prior to the removal of any material and any change in location will require prior approval of the Land Use Inspector.
7. The Permittee will not work any area worked by any other Permittee except as co-ordinated by the Land Use Inspector.
8. No material is to be removed from any land protected by a registered mineral claim, without the Permittee obtaining prior permission of the registered owner(s).
9. Prior to the tenth day of each month, the Permittee shall submit a report to the Land Use Inspector at **Iqaluit** indicating the quantity of material quarried and the quantity of material removed from the site.
10. Upon expiration of this Permit, as prescribed in Condition One, the Permittee shall level the excavation and restore the lands to the satisfaction of the Land Use Inspector within 30 days of said expiration date or as may be authorized by the Land Use Inspector.
11. Land Use Permit **N2008X0003** and its operating conditions will apply.

Issued at Iqaluit, this 2<sup>ND</sup> day of **February, 2011**.

  
\_\_\_\_\_  
Land Agent



## TERRITORIAL QUARRYING REGULATIONS

QUARRYING PERMIT NO. 2011QP0016

Permit Fee.....Free Permit under Section 12(2)(b)  
of Territorial Quarrying Regulations.


### Defense Construction Canada

of 101 Colonel By Drive , Ottawa, ON, K1A 0K2, is hereby authorized to take 23,800 cubic meters of Sand/Gravel from the lands described as follows: From one (1) Borrow area, Borrow Area 1, DYE - M , Cape Dyer Baffin, Nunavut

### SUBJECT TO THE FOLLOWING CONDITIONS:

1. This permit expires twelve months from the date of issue or when the authorized quantity of material has been quarried or removed, whichever is the sooner.
2. This permit does not grant to the Permittee any exclusive right or leasehold interest in the land described herein.
3. This permit shall not be assigned.
4. All quarrying under this permit shall be carried out in accordance with the Nunavut Mining Safety Ordinance.
5. This permit is subject to the provisions of the Territorial Quarrying Regulations and the conditions set out herein. Failure to comply with the provisions of the Regulations and the conditions prescribed in this permit may result in cancellation of the permit in accordance with Section 12(5) of the Territorial Quarrying Regulations without prior notice to the Permittee.
6. The Permittee will identify the work area to the satisfaction of the Land Use Inspector prior to the removal of any material and any change in location will require prior approval of the Land Use Inspector.
7. The Permittee will not work any area worked by any other Permittee except as co-ordinated by the Land Use Inspector.
8. No material is to be removed from any land protected by a registered mineral claim, without the Permittee obtaining prior permission of the registered owner(s).
9. Prior to the tenth day of each month, the Permittee shall submit a report to the Land Use Inspector at **Iqaluit** indicating the quantity of material quarried and the quantity of material removed from the site.
10. Upon expiration of this Permit, as prescribed in Condition One, the Permittee shall level the excavation and restore the lands to the satisfaction of the Land Use Inspector within 30 days of said expiration date or as may be authorized by the Land Use Inspector.
11. Land Use Permit **N2008X0003** and its operating conditions will apply.

Issued at Iqaluit, this 2<sup>ND</sup> day of February, 2011.

  
\_\_\_\_\_  
Land Agent



## TERRITORIAL QUARRYING REGULATIONS

QUARRYING PERMIT NO. 2011QP0015

Permit Fee.....Free Permit under Section 12(2)(b)  
of Territorial Quarrying Regulations.


### Defense Construction Canada

of 101 Colonel By Drive , Ottawa, ON, K1A 0K2, is hereby authorized to take 155,600 cubic meters of Sand/Gravel from the lands described as follows: From one (1) Borrow area, Borrow Area 1, DYE - M , Cape Dyer Baffin, Nunavut

### SUBJECT TO THE FOLLOWING CONDITIONS:

1. This permit expires twelve months from the date of issue or when the authorized quantity of material has been quarried or removed, whichever is the sooner.
2. This permit does not grant to the Permittee any exclusive right or leasehold interest in the land described herein.
3. This permit shall not be assigned.
4. All quarrying under this permit shall be carried out in accordance with the Nunavut Mining Safety Ordinance.
5. This permit is subject to the provisions of the Territorial Quarrying Regulations and the conditions set out herein. Failure to comply with the provisions of the Regulations and the conditions prescribed in this permit may result in cancellation of the permit in accordance with Section 12(5) of the Territorial Quarrying Regulations without prior notice to the Permittee.
6. The Permittee will identify the work area to the satisfaction of the Land Use Inspector prior to the removal of any material and any change in location will require prior approval of the Land Use Inspector.
7. The Permittee will not work any area worked by any other Permittee except as co-ordinated by the Land Use Inspector.
8. No material is to be removed from any land protected by a registered mineral claim, without the Permittee obtaining prior permission of the registered owner(s).
9. Prior to the tenth day of each month, the Permittee shall submit a report to the Land Use Inspector at **Iqaluit** indicating the quantity of material quarried and the quantity of material removed from the site.
10. Upon expiration of this Permit, as prescribed in Condition One, the Permittee shall level the excavation and restore the lands to the satisfaction of the Land Use Inspector within 30 days of said expiration date or as may be authorized by the Land Use Inspector.
11. Land Use Permit **N2008X0003** and its operating conditions will apply.

Issued at Iqaluit, this 2<sup>ND</sup> day of **February, 2011**.

  
\_\_\_\_\_  
Land Agent