


ᐃᑦᑕᑦᓂᓴᑦᐱᑦᐱ ᐊᑦᑎᑦᑕᑦᑕᑦ

ᐊᑦᑎᑦᑕᑦᑕᑦ ᑎᑎᑦᑕᑦᑕᑦ ᐃᑦᑕᑦᓂᓴᑦᐱᑦᐱ ᑦᓄᐃᑦᑕᑦᑕᑦ ᐊᑦᑎᑦᑕᑦᑕᑦ ᐱᑦᑕᑦᑕᑦ ᐃᑦᑕᑦᑕᑦᑕᑦ ᐃᑦᑕᑦᑕᑦᑕᑦ 2024-ᑕ ᐱᑦᑕᑦᑕᑦ ᐊᑦᑕᑦᑕᑦᑕᑦ ᐃᑦᑕᑦᑕᑦᑕᑦ ᐃᑦᑕᑦᑕᑦᑕᑦ.



ᐊᑦᑎᑦᑕᑦᑕᑦ 1 - ᐃᑦᑕᑦᑕᑦᑕᑦ ᐊᑦᑎᑦᑕᑦᑕᑦ ᐊᑦᑎᑦᑕᑦᑕᑦ ᐊᑦᑎᑦᑕᑦᑕᑦ ᐊᑦᑎᑦᑕᑦᑕᑦ ᐊᑦᑎᑦᑕᑦᑕᑦ



ᐊᑦᑎᑦᑕᑦᑕᑦ 2 - ᐊᑦᑎᑦᑕᑦᑕᑦ ᐊᑦᑎᑦᑕᑦᑕᑦ ᐊᑦᑎᑦᑕᑦᑕᑦ ᐊᑦᑎᑦᑕᑦᑕᑦ




Figure 13 - Aerial view of delta region showing erosion and potential new location for GIC-1.




Figure 14 - Aerial view of Gascoyne Inlet Camp and fuel cache area.

