



To: Davin St Pierre, M.REM  
Technical Advisor  
Nunavut Impact Review Board  
Box 1360, Cambridge Bay NU X0B0C0

June 2<sup>nd</sup>, 2015

## **Greyhound Property Exploration Project: Annual Report on Wildlife Monitoring**

### Monitoring and reporting requirements

*“The Proponent shall maintain a record of wildlife observations while operating within the project area. The reports should include locations (i.e., latitude and longitude), species, number of animals, a description of the animal activity, and a description of the gender and age of animals if possible. Prior to conducting project activities, the Proponent should map the location of any sensitive wildlife sites such as denning sites, calving areas, caribou crossing sites, and raptor nests in the project area, and identify the timing of critical life history events (i.e., calving, mating, denning and nesting). Additionally, the Proponent should indicate potential impacts from the project, and ensure that operational activities are managed and modified to avoid impacts on wildlife and sensitive sites.”*



Paul Pitman, B.Sc. P. Geo.

***Project Geologist for Aura Silver***



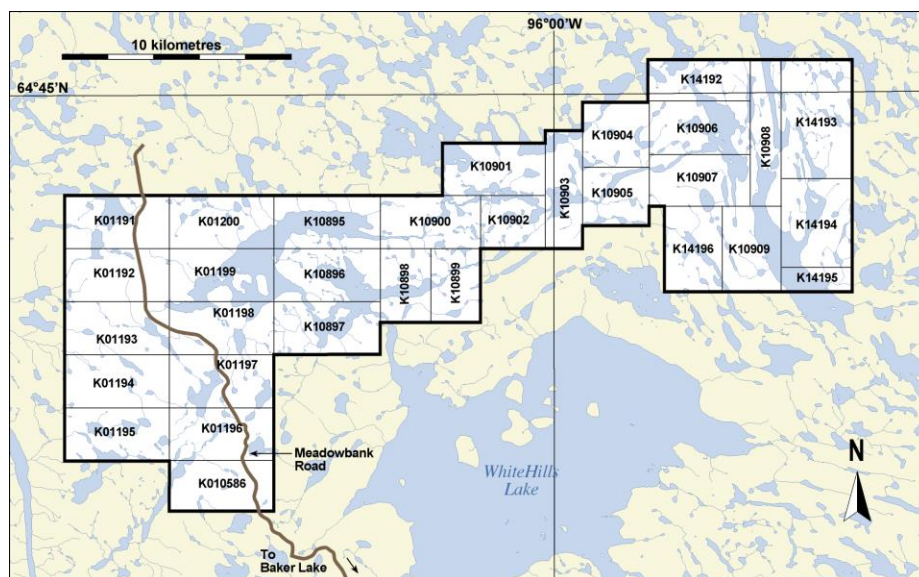
Dear Sir:

Please find below a brief wildlife monitoring summary report for 2011 activities on claims in the Baker Lake area.

### BACKGROUND AND PROJECT DESCRIPTION

In the summer of 2011 Aura Silver conducted a drilling and surface sampling program across its' wholly owned claims in the Whitehills Area north of the hamlet of Baker Lake. This work was filed as an assessment report dated January 16th, 2012 reporting on the results of diamond drilling during the time period from May 15th to Aug.4th, 2011.

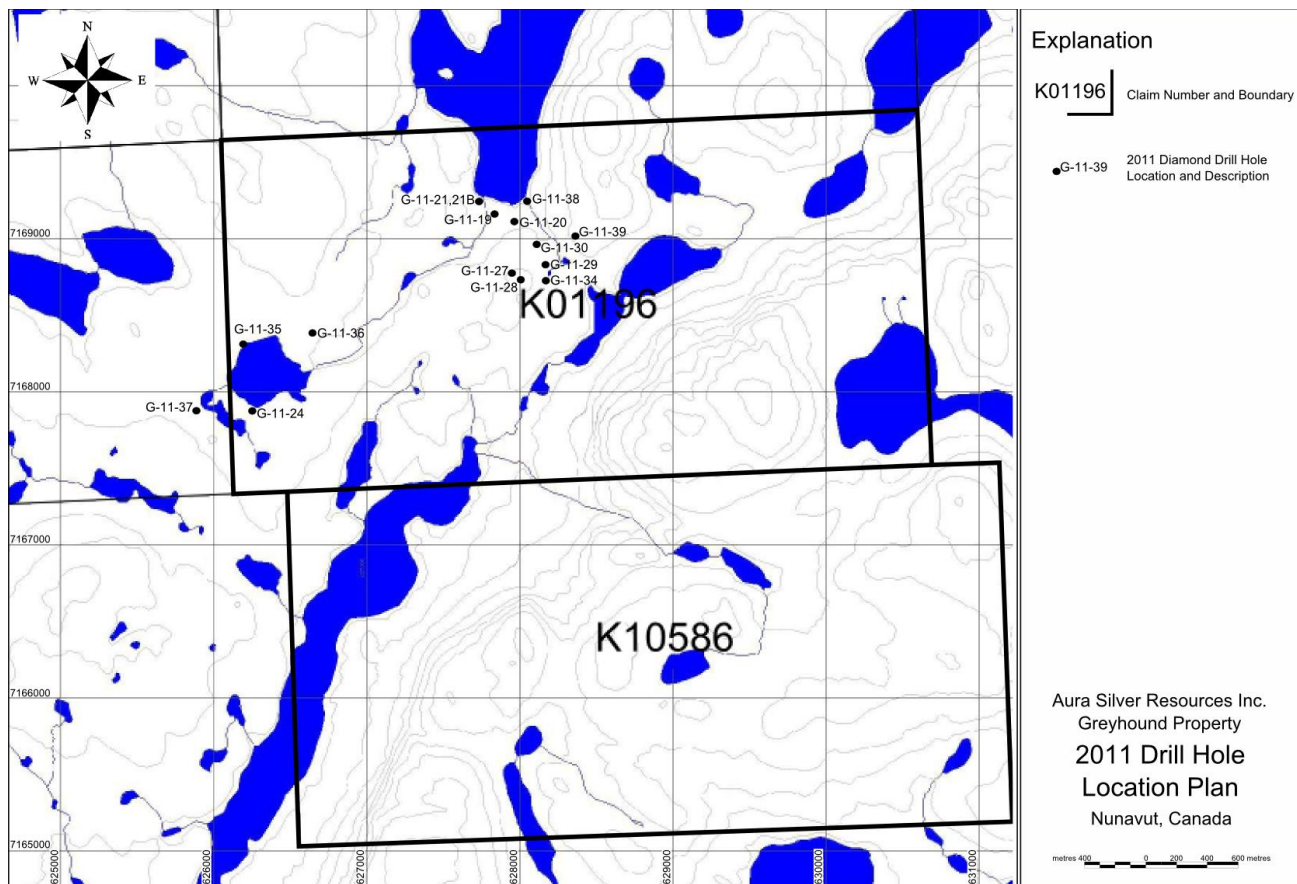
The following map illustrates claim ownership.



13 692.7704  
F 613.692.3234



The following map pinpoint drilling sites.



P 613 692.7704

F 613 692.3234

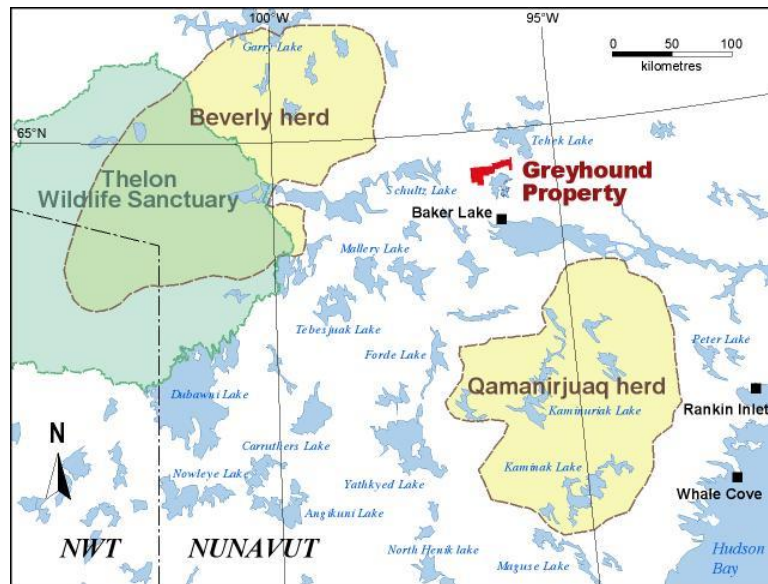
: PO Box 279

Manotick Ontario K4M 1A3



## NOTES ON WILDLIFE ACTIVITY

The attached map illustrates that the proposed work area lie outside of any sensitive, designated environmental, recreational or migratory routes.



During the period of activity the drilling crews did not report any spotting of wildlife. During crew changes and placement of the drills the helicopter pilot did not report any caribou sighting from the air.

Respectfully Submitted



**PWP CONSULTING co.**  
 57 Mill Street, North, Suite 206  
 Brampton On. L6X 1S9  
 (905) 456-5436 cell (416) 705-3421

P 613.692.7704

F 613.692.3234