

# ***Appendix A: Whale Tail Mine Annual Layouts and Catchment Areas***

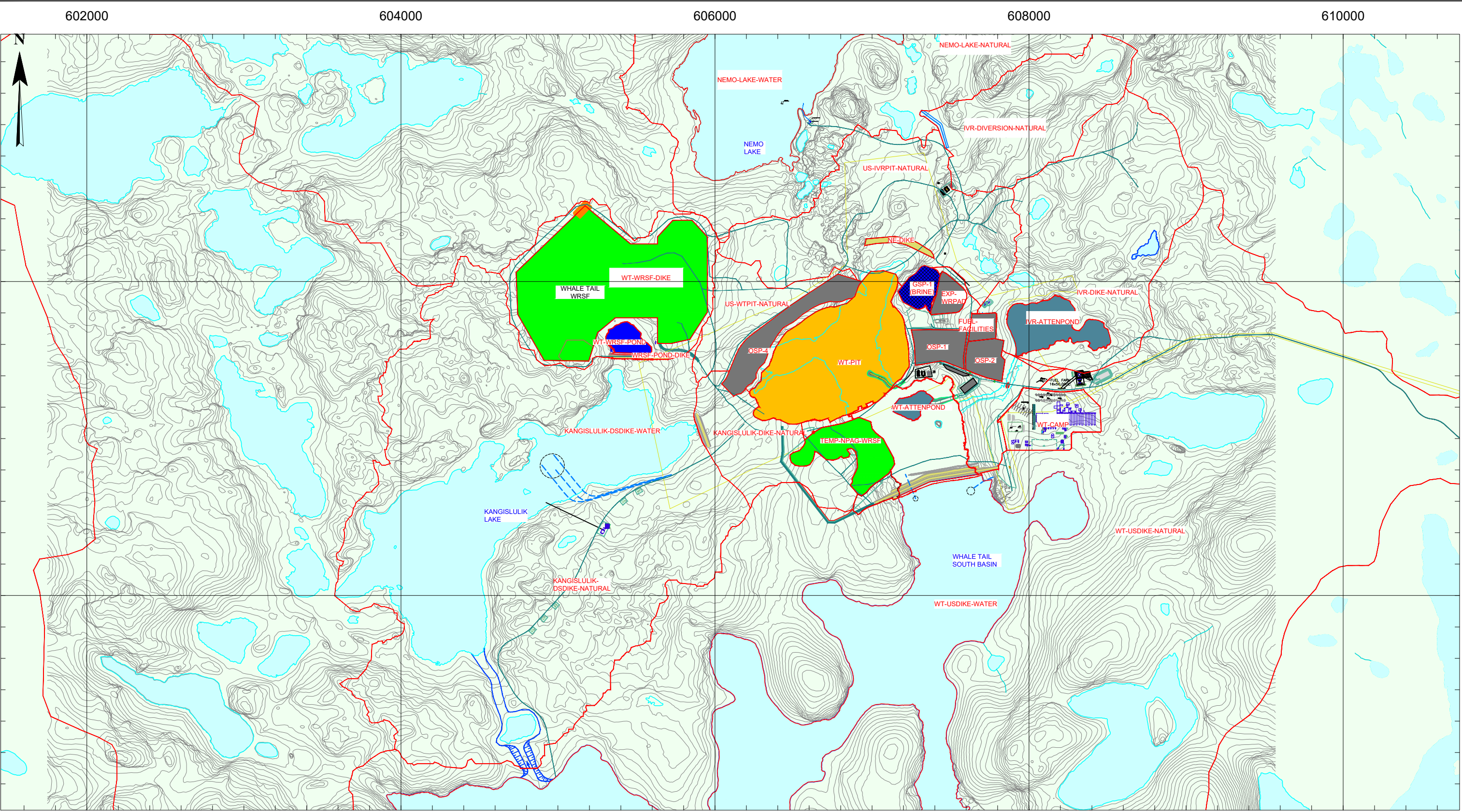
---


















*APPENDIX A.1: WHALE TAIL MINE ANNUAL LAYOUTS*

*APPENDIX A.2: WHALE TAIL MINE ANNUAL CATCHMENT AREAS*



**AGNICO EAGLE**



LEGEND					
	WATER BALANCE CATCHMENT		CONTACT WATER POND		DIKE
	MAJOR AND MINOR CONTOURS FOR PITS		SALINE POND		OPEN PIT
	EXISTING GROUND		WATERBODY (NATURAL)		WASTE ROCK STORAGE FACILITY
	HAUL ROAD		BACKFILL		
	ROAD, SALT PROTECTION		STOCKPILE		
	SERVICE ROAD				
	WATERCOURSE				
	PIPE LINE				
	DIVERSION CHANNEL				

DATE SAVED:	Mar 24, 2023
DRAWN BY:	GM
REVIEWED:	SJ
VERSION:	1

Original Drawing:  
Drawing Number 2022Q4. Amaruq Mine  
Site General Arrangement.  
Produced May 2, 2019 by Agnico Eagle.

CLIENT:

  
**AGNICO EAGLE**

  
**LORAX ENVIRONMENTAL**

PROJECT:	<b>Whale Tail WB/WQM</b>	
TITLE:	Whale Tail Annual Layout - 2020	
PROJECT #:	A766-1	FIGURE: A.1

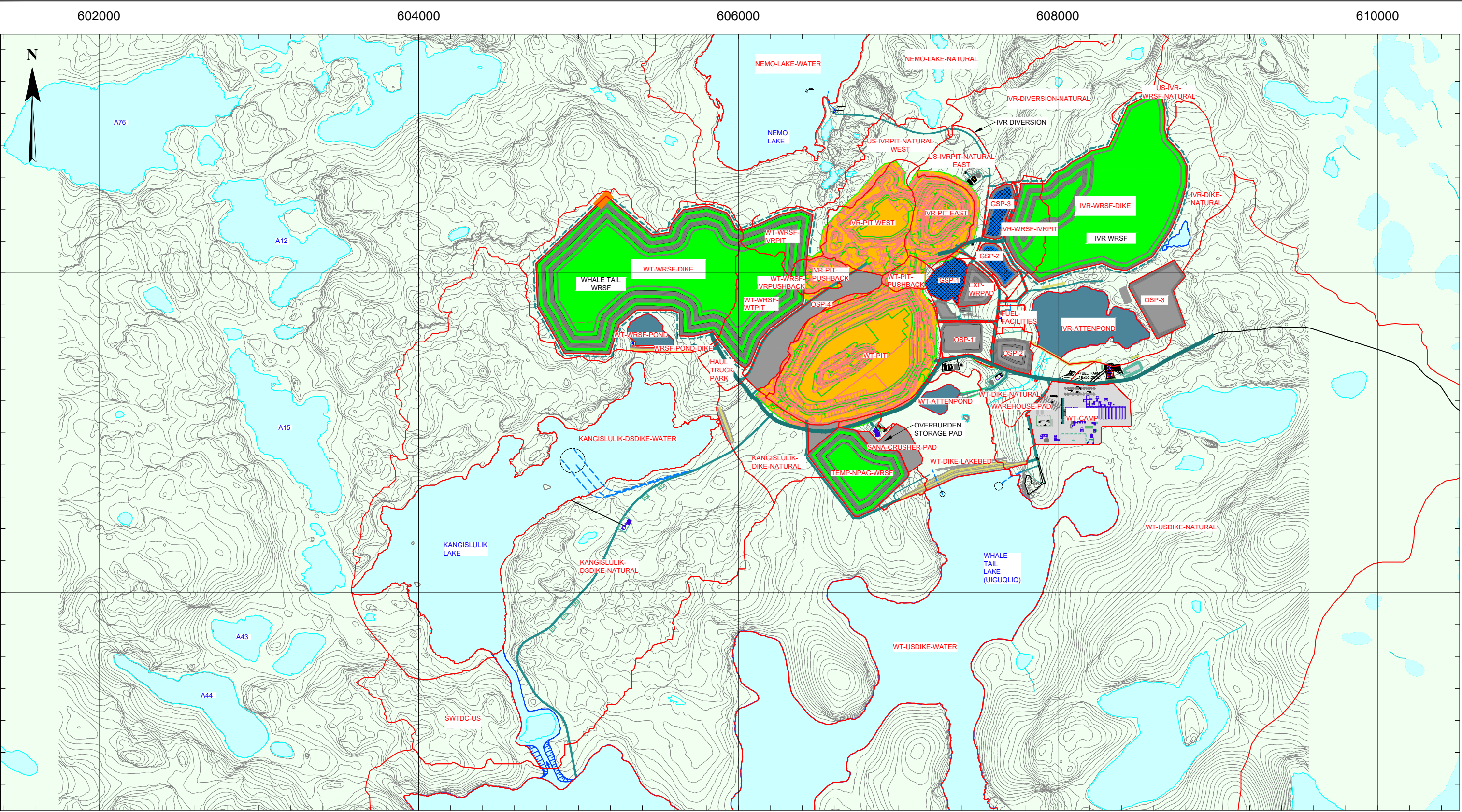





























LEGEND					
	WATER BALANCE CATCHMENT		CONTACT WATER POND		DIKE
	MAJOR AND MINOR CONTOURS FOR PITS		SALINE POND		OPEN PIT
	EXISTING GROUND		WATERBODY (NATURAL)		WASTE ROCK STORAGE FACILITY
	HAUL ROAD		BACKFILL		
	ROAD, SALT PROTECTION		STOCKPILE		
	SERVICE ROAD				
	WATERCOURSE				
	PIPE LINE				
	DIVERSION CHANNEL				

DATE SAVED:	Mar 06, 2024
DRAWN BY:	DM
REVIEWED:	SJ
VERSION:	1

Original Drawing:  
Drawing Number 2022Q4. Amaruq Mine  
Site General Arrangement.  
Produced May 2, 2019 by Agnico Eagle.

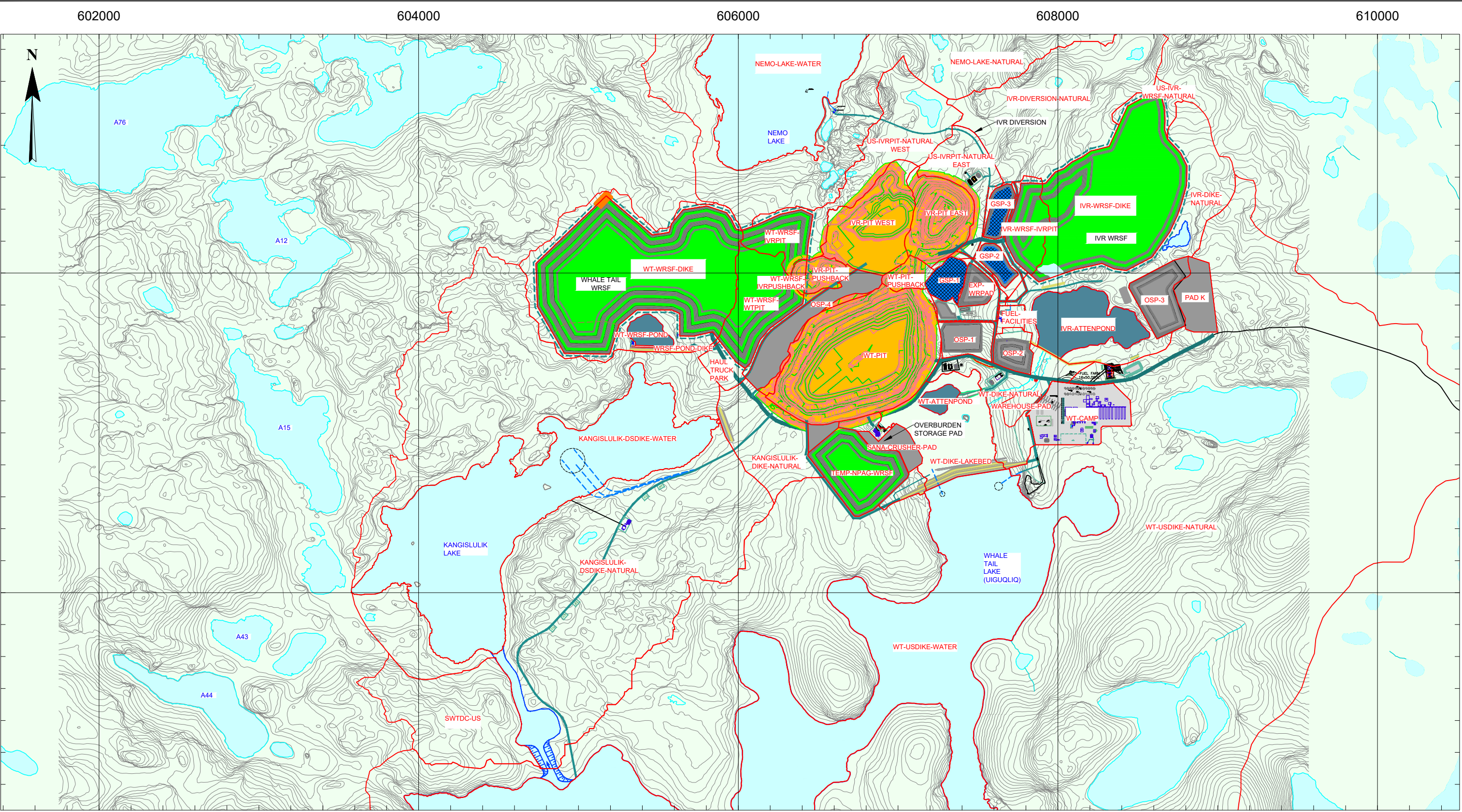
CLIENT:

**AGNICO EAGLE**

**LORAX ENVIRONMENTAL**

PROJECT:	<b>Whale Tail WB/WQM</b>	
TITLE:	Whale Tail Water Balance Layout - 2023	
PROJECT #:	A766-1	FIGURE: A.4





**LEGEND**

WATER BALANCE CATCHMENT

MAJOR AND MINOR CONTOURS FOR PITS

EXISTING GROUND

HAUL ROAD

ROAD, SALT PROTECTION

SERVICE ROAD

WATERCOURSE

PIPE LINE

DIVERSION CHANNEL

CONTACT WATER POND

SALINE POND

WATERBODY (NATURAL)

BACKFILL

STOCKPILE

DIKE

OPEN PIT

WASTE ROCK STORAGE FACILITY

DATE SAVED:	Mar 22, 2024
DRAWN BY:	DM
REVIEWED:	SJ
VERSION:	1

Original Drawing:  
Drawing Number 2022Q4. Amaruq Mine  
Site General Arrangement.  
Produced May 2, 2019 by Agnico Eagle.

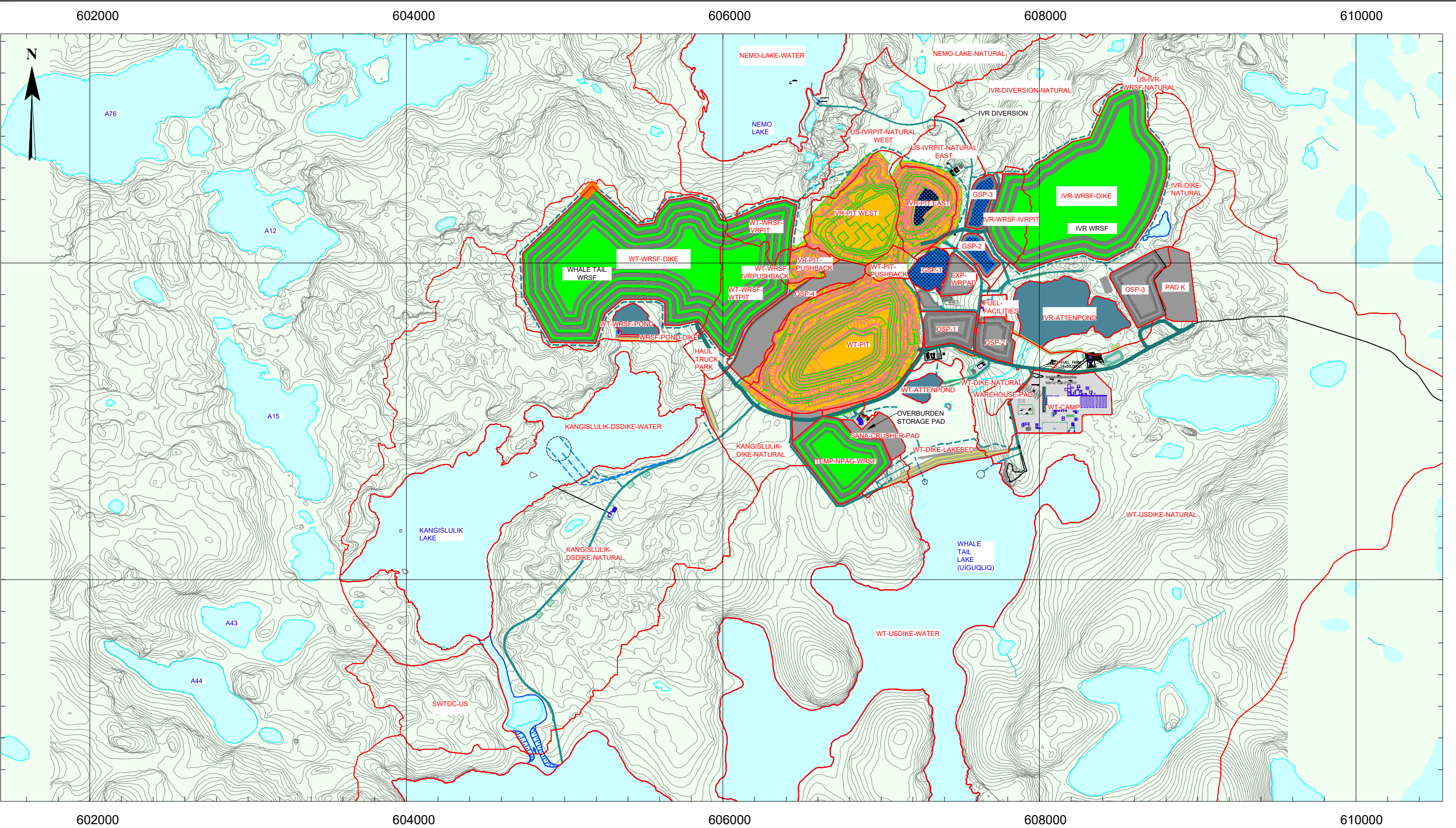
CLIENT:

**AGNICO EAGLE**

**LORAX ENVIRONMENTAL**

PROJECT:	<b>Whale Tail WB/WQM</b>		
TITLE:	Whale Tail Water Balance Layout - 2024		
PROJECT #:	A766-1	FIGURE:	A.5





**LEGEND**

WATER BALANCE CATCHMENT

MAJOR AND MINOR CONTOURS FOR PITS

EXISTING GROUND

HAUL ROAD

ROAD, SALT PROTECTION

SERVICE ROAD

WATERCOURSE

PIPE LINE

DIVERSION CHANNEL

CONTACT WATER POND

SALINE POND

WATERBODY (NATURAL)

BACKFILL

STOCKPILE

DIKE

OPEN PIT

WASTE ROCK STORAGE FACILITY

**DATE SAVED:**

Mar 22, 2024

**DRAWN BY:**

DM

**REVIEWED:**

SJ

**VERSION:**

1

Original Drawing:  
Drawing Number 2024Q4. Amaruq Mine  
Site General Arrangement.  
Produced May 2, 2019 by Agnico Eagle.

CLIENT:

AGNICO EAGLE

LORAX ENVIRONMENTAL

PROJECT:

**Whale Tail WB/WQM**

TITLE:

Whale Tail  
Water Balance Layout - 2025

PROJECT #:

A766-1

FIGURE:

A.6

P:\@Drafting\Whale Tail\Drafting Figures\Autocad\Autocad Figures\Yearly Site Layouts\ELOM 2024\With Catchments\ELOM\_2025\_EOY\_With\_Catchments.dwg