


Government of Canada
Gouvernement du Canada

LEVEL OF SECURITY | NIVEAU DE SÉCURITÉ
TO BE REVIEWED | À ÊTRE RÉVISÉ

NORTH WARNING SYSTEM OFFICE
Bureau du système d'alerte du Nord

Raytheon
Canada Limited

Suite 3000-400 COOPER STREET
OTTAWA, ONTARIO K2P 2H8
TEL.: (613) 787-3830
FAX.: (613) 787-3703

LOCATION


NOTES:
1. PROPERTY BOUNDARIES SHOWN ARE APPROXIMATE. SEE NORTH WARNING SYSTEM REAL PROPERTY STATEMENT OF WORK DRAWING PACKAGE FOR THIS SITE'S PRECISE PROPERTY BOUNDARIES.
2. GRATICULES ARE AT 1000m INTERVALS.
3. CONTOURS ARE IN FEET IN REFERENCE TO MEAN SEA LEVEL.

----- ABOVEGROUND P.O.L. LINE

DRAWING DERIVED FROM PROJECT NO. 499559

NO.	DATE	REVISION	APPR.
1	10 OCT 18	REV AS PER ENVIRO. MARK-UPS	WW

SCALE | ÉCHELLE
N.T.S.

LOCATION | EMPLACEMENT
CAM-3
SHEPHERD BAY
NUNAVUT
PROJECT | PROJET

TRADE | MÉTIER
SITING

DATE
2017/06/01

SUBJECT | SUJET

STS RECORDS
SITE PLAN

PRODUCTION DESIGNED ÉTUDIÉ A.B.	REVIEWED REVU DES O AGENT CONC
DRAWN DESSINÉ T.R.	PROJ MGR GEST PROJ P.W.
CHECKED VÉRIFIÉ M.L.	DES MGR GEST CONC F.M.
COORDINATION	FIRE INCENDIE D.S.

WBS NO. | NO. OTP

PF NO. | NO. DP

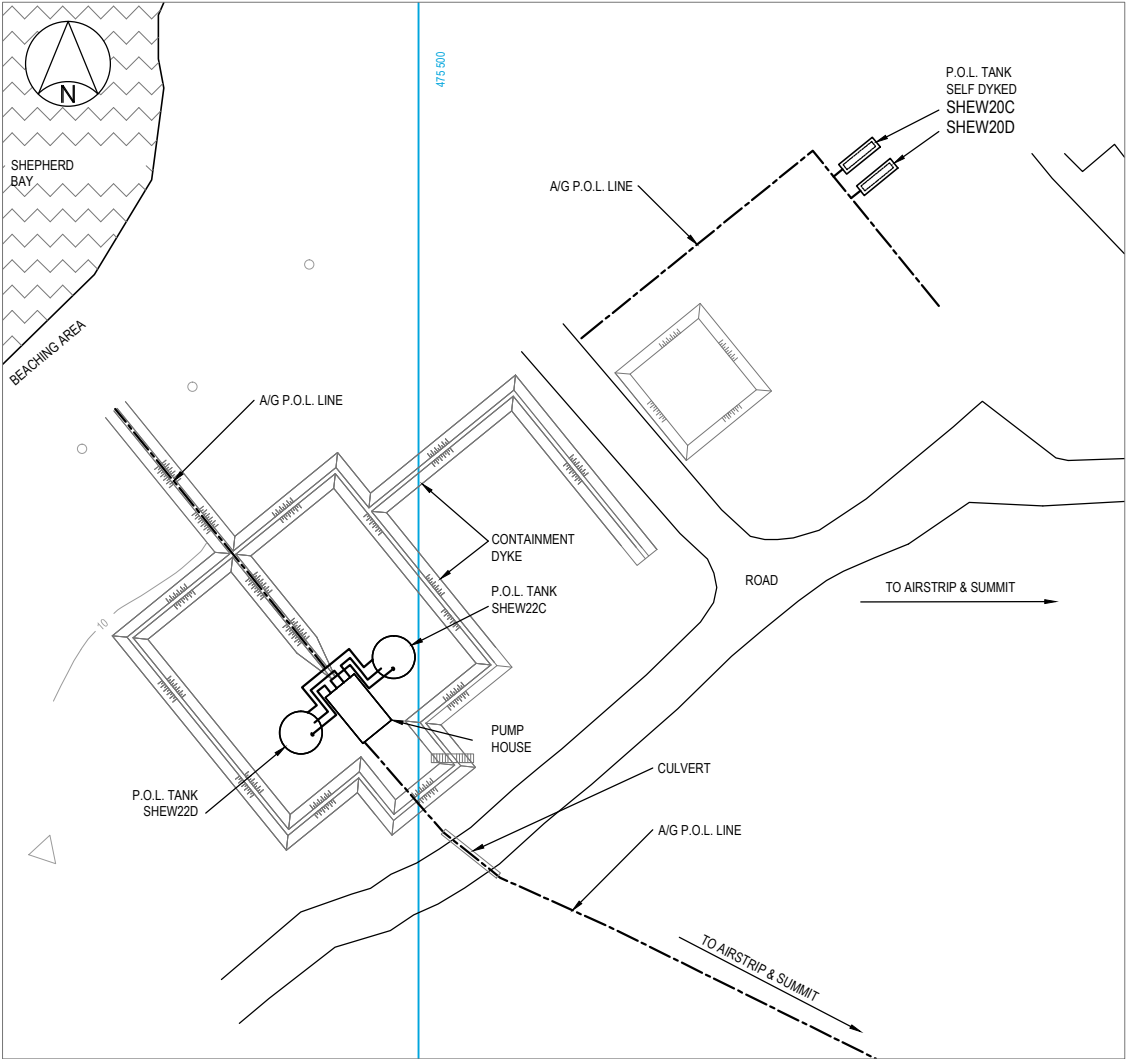
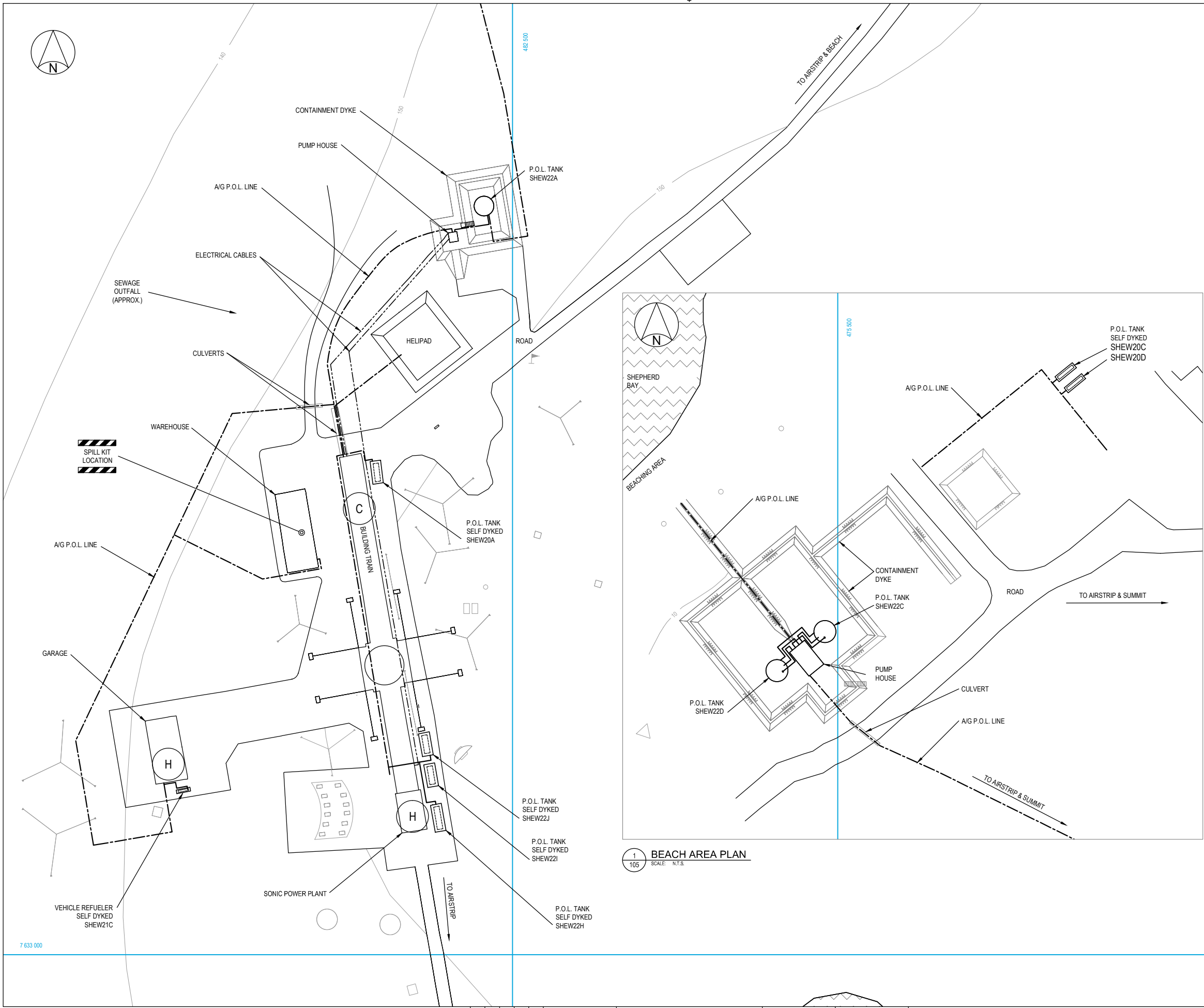
DWG. NO. | NO. DESSIN

SK1-5910-104

Canada

2018 Oct 12, 2:30pm

Sheet # of #



- NOTES:**
- ABOVEGROUND P.O.L. LINE
 - ELECTRICAL CABLE
 - P.O.L. SPILL KIT
 - HAZMAT STORAGE
 - CHEMICAL SPILL KIT

DRAWING DERIVED FROM PROJECT NO. 499559

NO.	DATE	REVISION	APPR.
1	10 OCT 18	REV AS PER ENVIRO. MARK-UPS	WW

SCALE / ÉCHELLE
N.T.S.

LOCATION / EMPLACEMENT
**CAM-3
SHEPHERD BAY
NUNAVUT**
PROJECT / PROJET

TRADE / MÉTIER
SITING
SUBJECT / SUJET

DATE
2017/06/01

**SUMMIT AND BEACH
AREA PLANS**

PRODUCTION	DESIGNED / ÉTUDIÉ	REVIEWED / REVU	DES O / AGENT CONC
A.B.			
DRAWN / DESSINÉ			PROJ MGR / GEST PROJ
T.R.			P.W.
CHECKED / VÉRIFIÉ			DES MGR / GEST CONC
M.L.			F.M.
COORDINATION			FIRE / INCENDIE
			D.S.

WBS NO. / NO. OTP

PF NO. / NO. DP

DWG. NO. / NO. DESSIN

H-S123/1-5910-105