

Appendix A – Test Pit Photo Logs

Location	Ore pad
Samples Collected	Depth (m)
TP23-01	0.88

Interval/sample	From (m)	To (m)	Description
	0	0.58	Sand
TP23-01	0.58	0.88+	Grey metabasalt



Photo 1: TP23-01





Photo 2: Sample before 2mm sieving

	Ulu ML/ARD Monitoring	Test Pits (July 2023) Photo Log	
		Test Pit TP23-01	
AppA_Ulu Test_Pit_Photo_Log_CAPR002649_Rev00.pptx		Date: March 2023	Appendix A

Location	Ore pad
Samples Collected	Depth (m)
TP23-02A	1.30
TP23-02B	1.15

Interval/sample	From (m)	To (m)	Description
TP23-02A	0	1.15	Grey metabasalt
TP23-02B	1.15	1.90	Orange rock
	1.9+		Outcrop or large glacial boulder





Photo 1: TP23-02




Photo 2: Orange strongly oxidized rock

	Ulu ML/ARD Monitoring	Test Pits (July 2023) Photo Log	
		Test Pit TP23-02	
AppA_Ulu Test_Pit_Photo_Log_CAPR002649_Rev00.pptx		Date: March 2023	Appendix A

Location	Ore pad		Interval/sample	From (m)	To (m)	Description
Samples Collected	Depth (m)		TP23-03	0	1.90	Grey metabasalt
TP23-03	1.35			1.9+		Tundra soil



Photo 1: TP23-03

	Ulu ML/ARD Monitoring	Test Pits (July 2023) Photo Log	
		Test Pit TP23-03	
AppA_Ulu Test_Pit_Photo_Log_CAPR002649_Rev00.pptx		Date: March 2023	Appendix A

Location	Ore pad
Samples Collected	Depth (m)
TP23-04	0.90


Interval/sample	From (m)	To (m)	Description
TP23-04	0	1.5	Grey metabasalt
	1.5+		Tundra soil



Photo 1: TP23-04



Photo 2: Grey metabasalt

	Ulu ML/ARD Monitoring	Test Pits (July 2023) Photo Log	
		Test Pit TP23-04	
AppA_Ulu Test_Pit_Photo_Log_CAPR002649_Rev00.pptx		Date: March 2023	Appendix A

Location	Ore pad
Samples Collected	Depth (m)
TP23-05	0.85


Interval/sample	From (m)	To (m)	Description
	0	0.45	Sand
TP23-05	0.45	1.4	Grey metabasalt



Photo 1: TP23-05



Photo 2: Grey metabasalt

	Ulu ML/ARD Monitoring	Test Pits (July 2023) Photo Log	
		Test Pit TP23-05	
AppA_Ulu Test_Pit_Photo_Log_CAPR002649_Rev00.pptx		Date: March 2023	Appendix A

Location	Ore pad
Samples Collected	Depth (m)
TP23-06A	0.75
TP23-06B	1.20


Interval/sample	From (m)	To (m)	Description
	0	0.42	Sand
TP23-06A	0.42	0.75	Orange rock
TP23-06B	0.75	1.45	Grey metabasalt



Photo 1: TP23-06



Photo 2: Orange strongly oxidized rock (some sand also present)


	Ulu ML/ARD Monitoring	Test Pits (July 2023) Photo Log	
		Test Pit TP23-06	
AppA_Ulu Test_Pit_Photo_Log_CAPR002649_Rev00.pptx		Date: March 2023	Appendix A

Location	Ore pad
Samples Collected	Depth (m)
TP23-07	0.60

Interval/sample	From (m)	To (m)	Description
	0	0.02	Sand
TP23-07	0.02	1.25	Grey metabasalt



Photo 1: TP23-07

	Ulu ML/ARD Monitoring	Test Pits (July 2023) Photo Log	
		Test Pit TP23-07	
AppA_Ulu Test_Pit_Photo_Log_CAPR002649_Rev00.pptx		Date: March 2023	Appendix A

Location	Ore pad
Samples Collected	Depth (m)
TP23-08	0.60


Interval/sample	From (m)	To (m)	Description
	0	0.20	Sand
TP23-08	0.2	0.60+	Grey metabasalt



Photo 1: TP23-08



Photo 2: Grey metabasalt (some sand present)

	Ulu ML/ARD Monitoring		Test Pits (July 2023) Photo Log	
			Test Pit TP23-08	
	AppA_Ulu Test_Pit_Photo_Log_CAPR002649_Rev00.pptx		Date: March 2023	Appendix A

Location	Ore pad
Samples Collected	Depth (m)
TP23-09	1.80


Interval/sample	From (m)	To (m)	Description
TP23-09	0	2.0	Orange rock
	2+		Frozen ground



Photo 1: TP23-09



Photo 2: Orange strongly oxidized rock sampled with excavator bucket

	Ulu ML/ARD Monitoring	Test Pits (July 2023) Photo Log	
		Test Pit TP23-09	
AppA_Ulu Test_Pit_Photo_Log_CAPR002649_Rev00.pptx		Date: March 2023	Appendix A

Location	Ore pad
Samples Collected	Depth (m)
TP23-10	1.20


Interval/sample	From (m)	To (m)	Description
TP23-10	0	1.35	Grey metabasalt



Photo 1: TP23-10



Photo 2: Grey metabasalt sampled with excavator bucket

	Ulu ML/ARD Monitoring	Test Pits (July 2023) Photo Log	
		Test Pit TP23-10	
AppA_Ulu Test_Pit_Photo_Log_CAPR002649_Rev00.pptx		Date: March 2023	Appendix A

Location	Ore pad
Samples Collected	Depth (m)
TP23-11	0.70


Interval/sample	From (m)	To (m)	Description
	0	0.3	Sand and rock mixture
TP23-11	0.3	1.2	Grey metabasalt
	1.2+		Frozen ground



Photo 1: TP23-11



Photo 2: Grey metabasalt


	Ulu ML/ARD Monitoring	Test Pits (July 2023) Photo Log	
		Test Pit TP23-11	
AppA_Ulu Test_Pit_Photo_Log_CAPR002649_Rev00.pptx		Date: March 2023	Appendix A

Location	Portal area (relocated ore)
Samples Collected	Depth (m)
TP23-12	0.15

Interval/sample	From (m)	To (m)	Description
TP23-12	0	0.2	Ore with grey-brown fines



Photo 1: TP23-12

	Ulu ML/ARD Monitoring	Test Pits (July 2023) Photo Log	
		Test Pit TP23-12	
AppA_Ulu Test_Pit_Photo_Log_CAPR002649_Rev00.pptx		Date: March 2023	Appendix A

Location	Waste rock pad
Samples Collected	Depth (m)
TP23-13A	0.50
TP23-13B	0.70


Interval/sample	From (m)	To (m)	Description
	0	0.35	Mixed sand and grey rock
TP23-13A	0.35	0.55	Orange rock
TP23-13B	0.55	0.8	Grey rock
	0.8+		Glacial till



Photo 1: TP23-13



Photo 2: Strongly oxidized orange rock

	Ulu ML/ARD Monitoring		Test Pits (July 2023) Photo Log	
			Test Pit TP23-13	
	AppA_Ulu Test_Pit_Photo_Log_CAPR002649_Rev00.pptx		Date: March 2023	Appendix A

Location	Waste rock pad	Interval/sample	From (m)	To (m)	Description
Samples Collected	Depth (m)	TP23-14	0	0.96	Sand and glacial boulders
TP23-14	Not sampled				



Photo 1: TP23-14