

Location	Waste rock pad
Samples Collected	Depth (m)
TP23-15	0.50


Interval/sample	From (m)	To (m)	Description
TP23-15	0	0.8	Brown-grey rock
	0.8+		Tundra soil



Photo 1: TP23-15



Photo 2: Brown-grey rock

	Ulu ML/ARD Monitoring	Test Pits (July 2023) Photo Log	
		Test Pit TP23-15	
AppA_Ulu Test_Pit_Photo_Log_CAPR002649_Rev00.pptx		Date: March 2023	Appendix A

Location	Waste rock pad
Samples Collected	Depth (m)
TP23-16A	0.50
TP23-16B	0.45


Interval/sample	From (m)	To (m)	Description
TP23-16A	0	1.4	Grey metabasalt
TP23-16B	0	1.4	Orange rock
	1.4+		Tundra soil



Photo 1: TP23-16



Photo 2: Strongly oxidized orange rock

	Ulu ML/ARD Monitoring	Test Pits (July 2023) Photo Log	
		Test Pit TP23-16	
AppA_Ulu Test_Pit_Photo_Log_CAPR002649_Rev00.pptx		Date: March 2023	Appendix A

Location	Waste rock pad
Samples Collected	Depth (m)
TP23-17	0.10
TP23-17	0.50


Interval/sample	From (m)	To (m)	Description
TP23-17	0	0.05	Mixed grey rock and sand
	0.05	0.2	Orange rock
	0.2	0.75	Grey metabasalt
	0.75+		Tundra soil



Photo 1: TP23-17



Photo 2: Strongly oxidized orange rock overlying grey metabasalt


	Ulu ML/ARD Monitoring	Test Pits (July 2023) Photo Log	
		Test Pit TP23-17	
AppA_Ulu Test_Pit_Photo_Log_CAPR002649_Rev00.pptx		Date: March 2023	Appendix A

Location	Portal area (relocated ore)
Samples Collected	Depth (m)
TP23-18	0.20

Interval/sample	From (m)	To (m)	Description
TP23-18	0	0.2	Ore with grey-brown fines



Photo 1: TP23-18

	Ulu ML/ARD Monitoring	Test Pits (July 2023) Photo Log	
		Test Pit TP23-18	
AppA_Ulu Test_Pit_Photo_Log_CAPR002649_Rev00.pptx		Date: March 2023	Appendix A

Location	Portal area (berm)	Interval/sample	From (m)	To (m)	Description
Samples Collected	Depth (m)				
TP23-19	0.20				




Photo 1: TP23-19

Location	Portal area (SW of pond)
Samples Collected	Depth (m)
TP23-20	0.50

Interval/sample	From (m)	To (m)	Description
TP23-20	0	0.7	Strongly oxidized orange rock
	0.7+		Sand




Photo 1: TP23-20

	Ulu ML/ARD Monitoring	Test Pits (July 2023) Photo Log	
		Test Pit TP23-20	
AppA_Ulu Test_Pit_Photo_Log_CAPR002649_Rev00.pptx		Date: March 2023	Appendix A

Location	Portal area (SW of pond)		Interval/sample	From (m)	To (m)	Description
Samples Collected	Depth (m)		TP23-21	0	0.7	Strongly oxidized orange rock
TP23-21	0.50			0.7+		Tundra soil/sand




Photo 1: TP23-21

	Ulu ML/ARD Monitoring	Test Pits (July 2023) Photo Log	
		Test Pit TP23-21	
AppA_Ulu Test_Pit_Photo_Log_CAPR002649_Rev00.pptx		Date: March 2023	Appendix A

Location	Waste rock pile	Interval/sample	From (m)	To (m)	Description
Samples Collected	Depth (m)	TP23-22			NA
TP23-22	NA				

No test pit was dug for TP23-22


	Ulu ML/ARD Monitoring	Test Pits (July 2023) Photo Log	
		Test Pit TP23-22	
	AppA_Ulu Test_Pit_Photo_Log_CAPR002649_Rev00.pptx	Date: March 2023	Appendix A

Location	Camp pad
Samples Collected	Depth (m)
TP23-23A	0.30 (from orange layer)
TP23-23B	0.45 (grey rock)

Interval/sample	From (m)	To (m)	Description
TP23-23A	0	0.35-0.7	Mostly grey rock with intermittent 10-20 cm thick orange layer
	0.7	1.5	Sand



Photo 1: TP23-23


	Ulu ML/ARD Monitoring		Test Pits (July 2023) Photo Log	
			Test Pit TP23-23	
	AppA_Ulu Test_Pit_Photo_Log_CAPR002649_Rev00.pptx		Date: March 2023	Appendix A

Location	Camp pad (drill core storage area)
Samples Collected	Depth (m)
TP23-24A	<0.60
TP23-24B	1.0

Interval/sample	From (m)	To (m)	Description
TP23-24A	0	0.6	Brown oxidized rock
TP23-24B	0.6	1.58	Grey rock




Photo 1: TP23-24

	Ulu ML/ARD Monitoring		Test Pits (July 2023) Photo Log
			Test Pit TP23-24
	AppA_Ulu Test_Pit_Photo_Log_CAPR002649_Rev00.pptx		Date: March 2023 Appendix A

Location	Camp pad (drill core storage area)	Interval/sample	From (m)	To (m)	Description
Samples Collected	Depth (m)	TP23-25A	0	2	Strongly oxidized orange rock
TP23-25A	1.0	TP23-25C	2+		Grey rock
TP23-25B	0.50	TP23-25B	0	2	Grey rock
TP23-25C	2.0				



Photo 1: TP23-25

	Ulu ML/ARD Monitoring	Test Pits (July 2023) Photo Log	
		Test Pit TP23-25	
AppA_Ulu Test_Pit_Photo_Log_CAPR002649_Rev00.pptx		Date: March 2023	Appendix A

Location	Camp pad		Interval/sample	From (m)	To (m)	Description
Samples Collected	Depth (m)		TP23-26	0	1.5	Grey rock
TP23-26	1.0					




Photo 1: TP23-26

Location	Camp pad
Samples Collected	Depth (m)
TP23-27	1.0

Interval/sample	From (m)	To (m)	Description
	0	0.35	Sand mixed in with grey rock
TP23-27	0.35	1.75	Grey rock



**Photo 1: TP23-27 grey rock sampled
(no photo of test pit)**


	Ulu ML/ARD Monitoring	Test Pits (July 2023) Photo Log	
		Test Pit TP23-27	
AppA_Ulu Test_Pit_Photo_Log_CAPR002649_Rev00.pptx		Date: March 2023	Appendix A

Location	Camp pad
Samples Collected	Depth (m)
TP23-28	0.60

Interval/sample	From (m)	To (m)	Description
	0	0.25	Coarse rock and sand
TP23-28	0.25	0.8	Grey rock
	0.8+		Tundra soil



Photo 1: TP23-28


	Ulu ML/ARD Monitoring	Test Pits (July 2023) Photo Log	
		Test Pit TP23-28	
AppA_Ulu Test_Pit_Photo_Log_CAPR002649_Rev00.pptx		Date: March 2023	Appendix A

Location	Camp pad
Samples Collected	Depth (m)
TP23-29	<1.08

Interval/sample	From (m)	To (m)	Description
TP23-29	0	1.08	Brown oxidized rock
	1.08+		Soil and bedrock



Photo 1: TP23-29

	Ulu ML/ARD Monitoring	Test Pits (July 2023) Photo Log	
		Test Pit TP23-29	
AppA_Ulu Test_Pit_Photo_Log_CAPR002649_Rev00.pptx		Date: March 2023	Appendix A

Location	Ore pad (just off north edge)		Interval/sample	From (m)	To (m)	Description
Samples Collected	Depth (m)		TP23-30	0	0.2	Strongly oxidized orange rock
TP23-30	0.20					



Photo 1: TP23-30