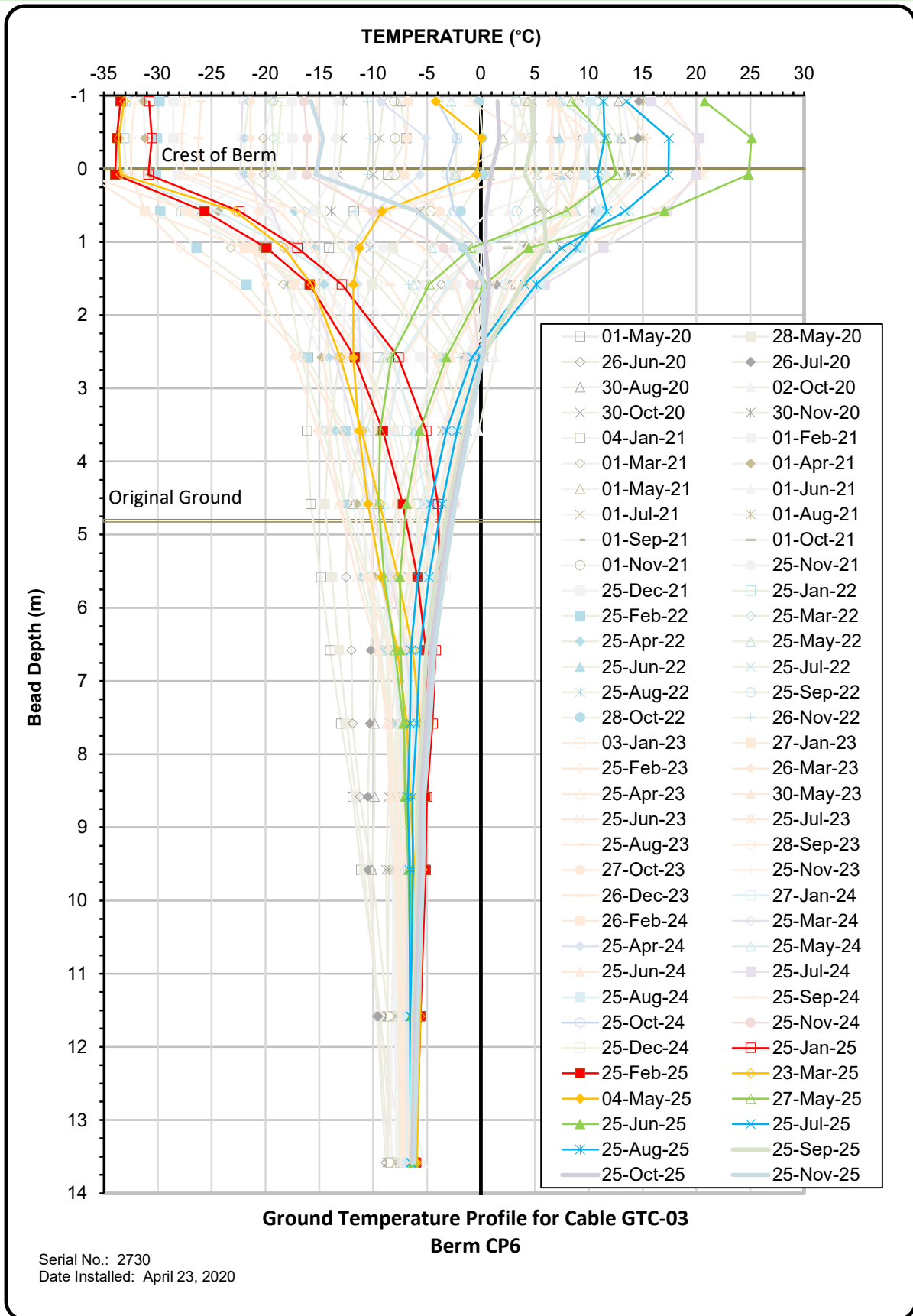
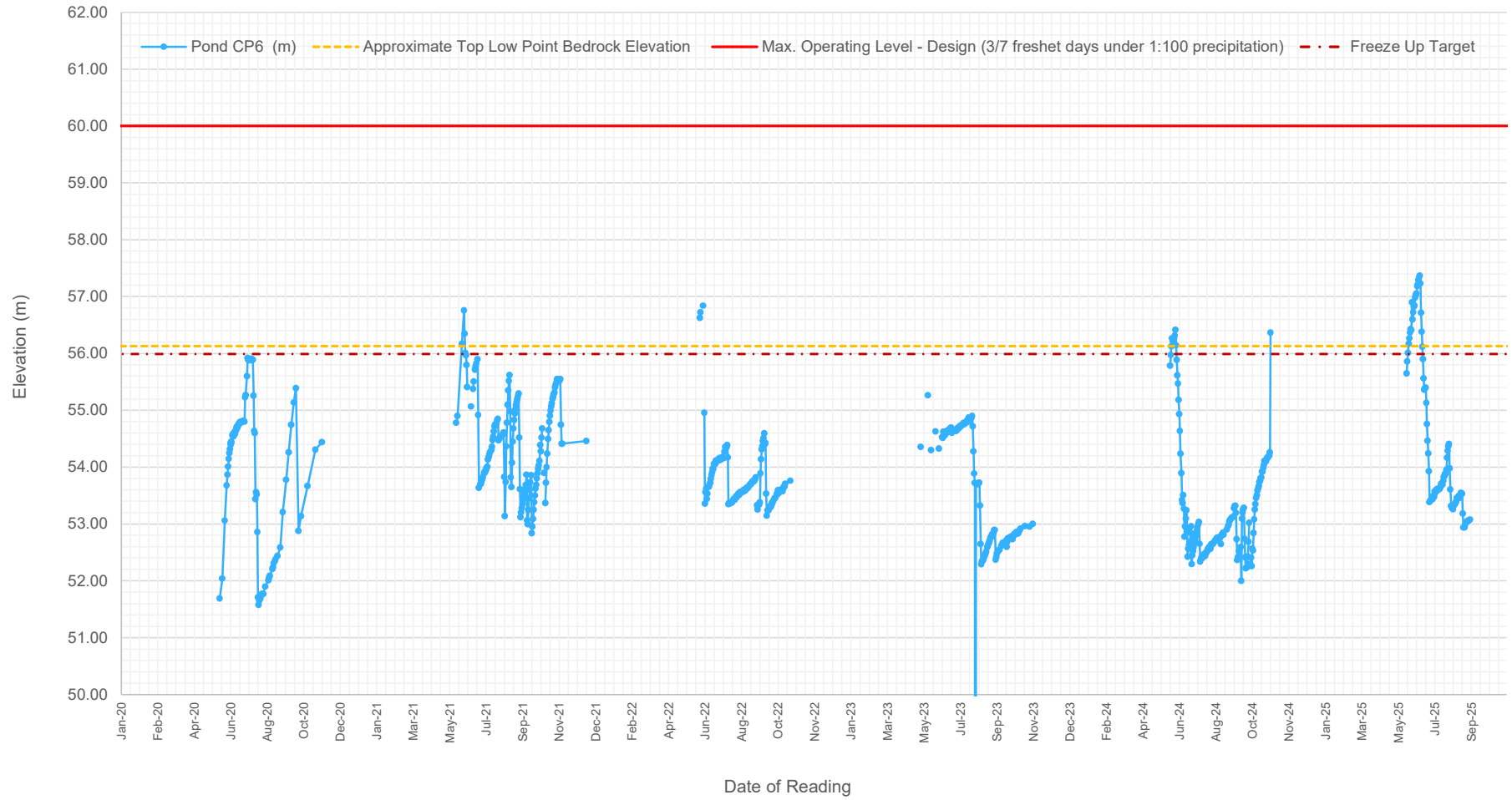


Ground Temperature Profile for Cable GTC-02
Berm CP6

Serial No.: 2729
Date Installed: April 23, 2020

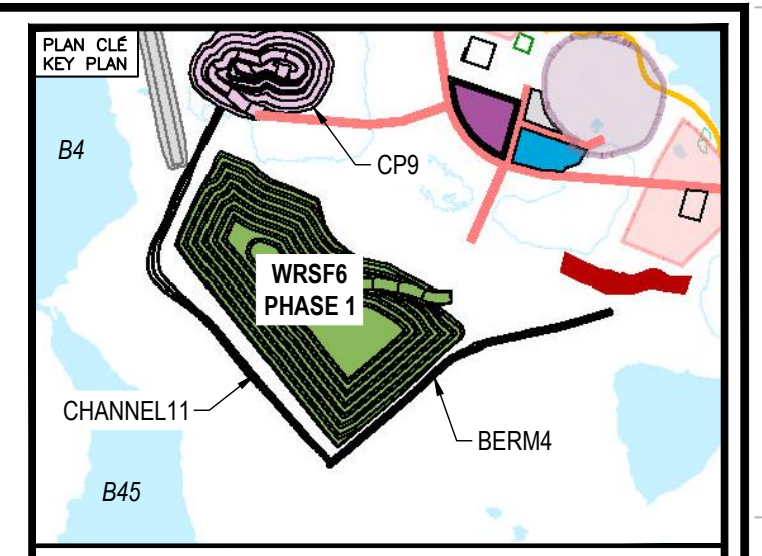
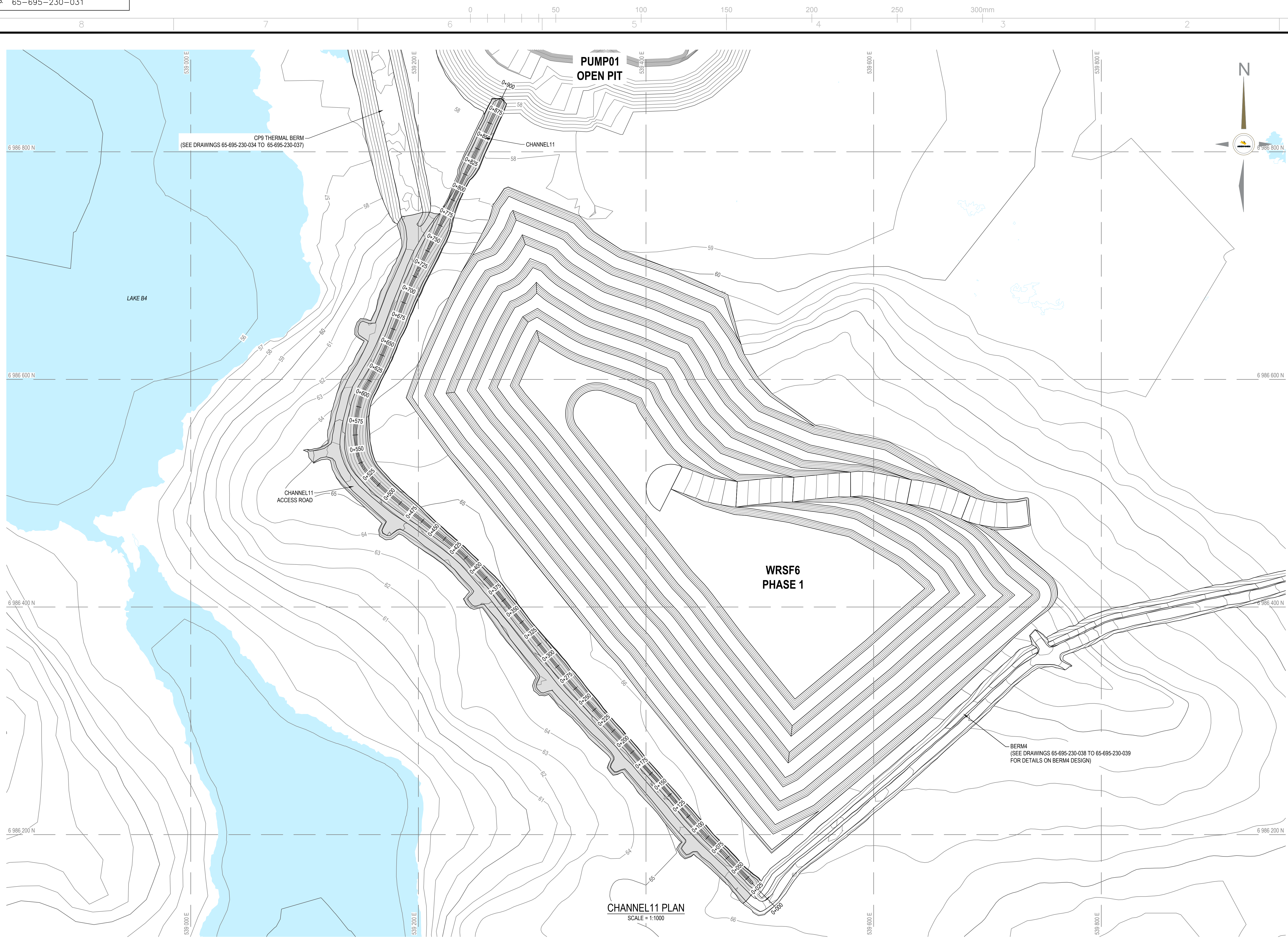


Pond CP6 Water Elevations (2020 - 2025)



APPENDIX H

CP9 WATER MANAGEMENT INFRASTRUCTURE



NOTES GÉNÉRALES / GENERAL NOTES

- AS-BUILT SURFACES PROVIDED BY AGNICO EAGLE.
- CONSTRUCTION DATES
CHANNEL 11: FEBRUARY 5, 2025 TO APRIL 24, 2025
CP9 THERMAL BERM: FEBRUARY 8, 2025 TO MAY 4, 2025
BERM4: FEBRUARY 6, 2025 TO MAY 6, 2025

INFORMATION D'ORDRE EST LA PROPRIÉTÉ DE AGNICO EAGLE. TOUTES LES AUTRES INFORMATIONS SONT LA PROPRIÉTÉ DE AGNICO EAGLE. TOUTES LES AUTRES INFORMATIONS SONT LA PROPRIÉTÉ DE AGNICO EAGLE. TOUTES LES AUTRES INFORMATIONS SONT LA PROPRIÉTÉ DE AGNICO EAGLE.

DESSINS EN RÉFÉRENCE / REFERENCE DRAWINGS

TITRE / TITLE	# DWG

AGNICO EAGLE

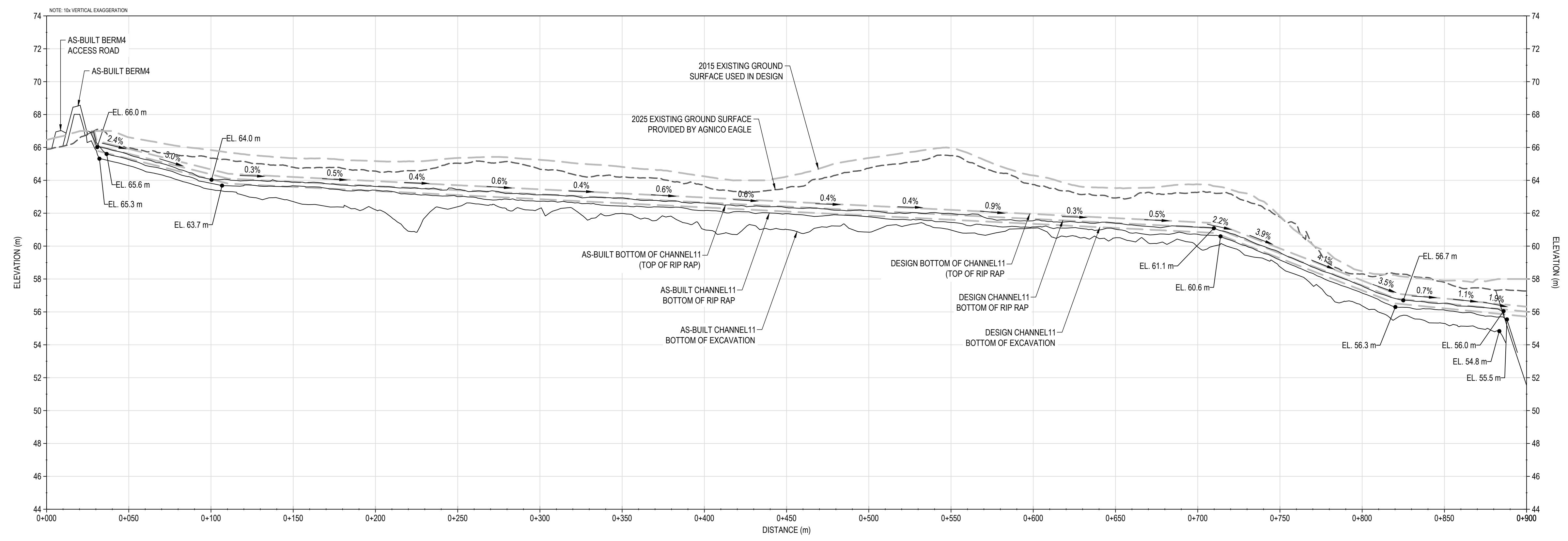
REV.	DATE	DESCRIPTION	PAR/EN	APP.	CLIENT
0	2025-08-05	ISSUED FOR USE	DS	HX	

REVISIONS

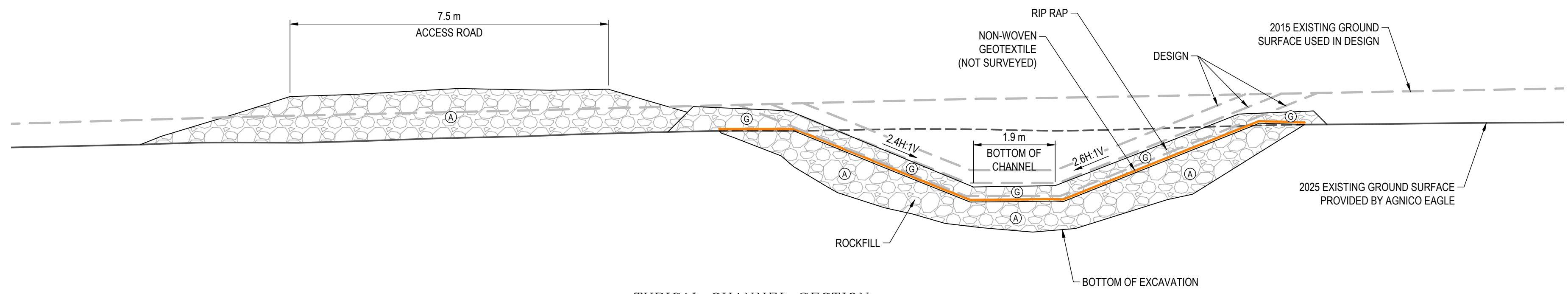
TITRE / TITLE	DATE
AGNICO EAGLE MELIADINE GOLD MINE	2025-08-05
CONSTRUCTION RECORD DRAWINGS	
CHANNEL 11	
LAYOUT PLAN	

DESIGNÉ PAR DRAWN BY	EL	DATE	2025-08-05
VÉRIFIÉ PAR CHECKED BY	DS	DATE	2025-08-05
APPROUVÉ PAR APPROVED BY	HX	DATE	2025-08-05
ÉCHELLE SCALE	1:1000	DATE	2025-08-05

NO. DESSIN DRAWING NO.	65-695-230-031		
NO. PROJET PROJECT NO.	6542	REVISION	FEUILLE / SHIT
		0	1 / 11

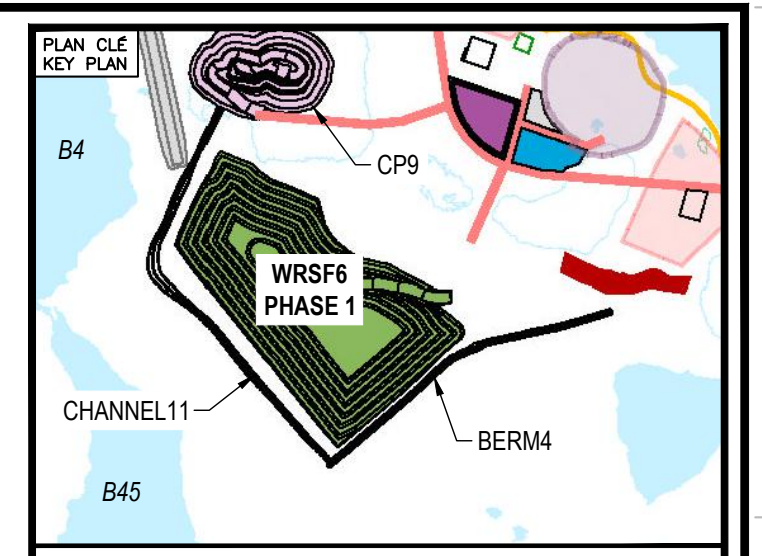


CHANNEL11 PROFILE
SCALE: H-1:1500 V-1:150



TYPICAL CHANNEL SECTION
SCALE: 1:75

ITEM	UNITS	ESTIMATED AS-BUILT QUANTITY
Ⓐ CHANNEL11 CLEAN ROCKFILL	m ³	8,745
ⓐ CHANNEL11 RIP RAP	m ³	5,410
TOTAL CHANNEL11 EXCAVATION VOLUME	m ³	13,955
CHANNEL11 NON-WOVEN GEOTEXTILE	m ²	12,584



NOTES GÉNÉRALES / GENERAL NOTES
 1. AS-BUILT SURFACES PROVIDED BY AGNICO EAGLE.
 2. CONSTRUCTION DATES
 CHANNEL11: FEBRUARY 5, 2025 TO APRIL 24, 2025
 CP9 THERMAL BERM: FEBRUARY 8, 2025 TO MAY 4, 2025
 BERM4: FEBRUARY 6, 2025 TO MAY 6, 2025

INFORMATION CONTAINED HEREIN IS THE PROPERTY OF AGNICO EAGLE LTD. AND MUST BE RETURNED TO THE PROJECT MANAGER IMMEDIATELY UPON COMPLETION OF THE PROJECT. NO REPRODUCTION OR TRANSMISSION OF ANY KIND IS PERMITTED WITHOUT WRITTEN PERMISSION FROM AGNICO EAGLE LTD.

TITRE / TITLE	# DWG



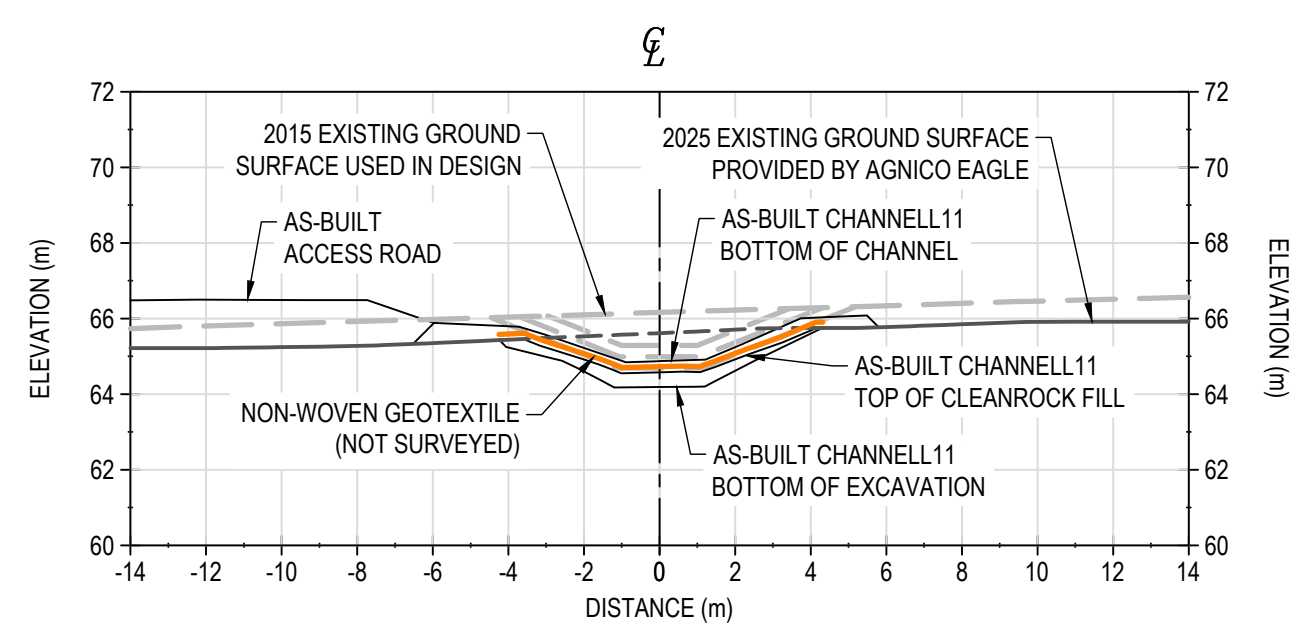
REV.	DATE	DESCRIPTION	PAR/ENI	APP.	CLIENT
0	2025-08-05	ISSUED FOR USE	DS	HX	

REVISIONS	

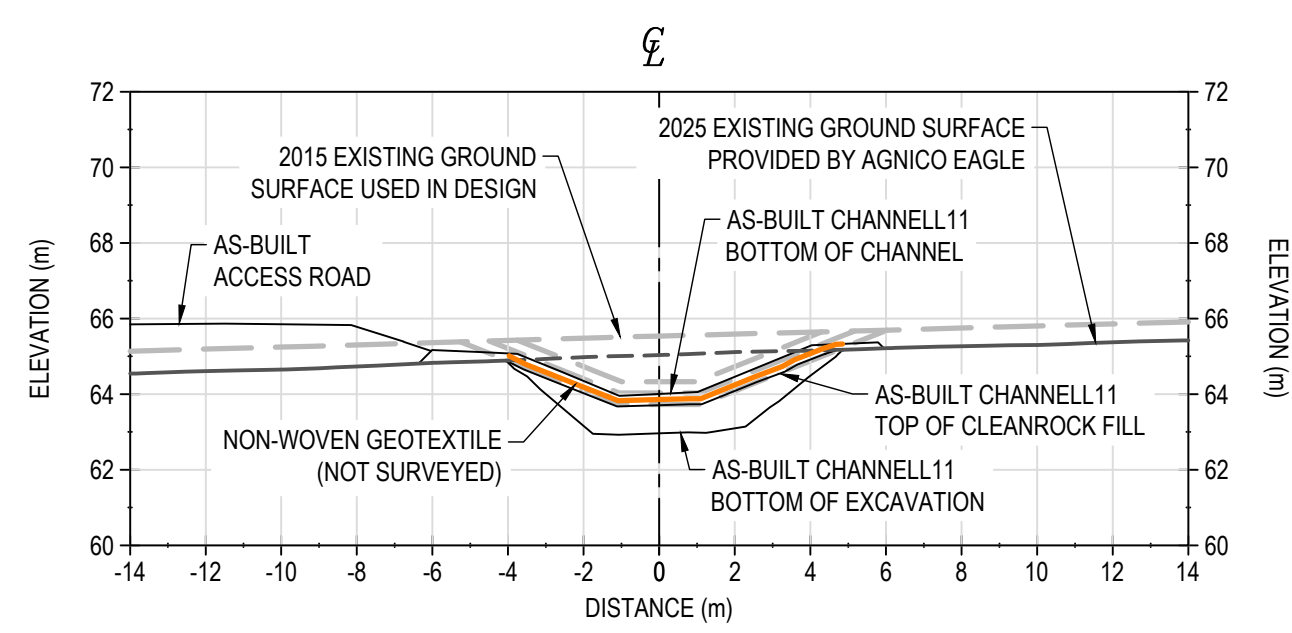
TITRE / TITLE
 AGNICO EAGLE MELIADINE GOLD MINE
 CONSTRUCTION RECORD DRAWINGS
 CHANNEL11 PROFILE AND
 TYPICAL CROSS-SECTION

DESSINÉ PAR / DRAWN BY: EL	DATE / DATE: 2025-08-05
VÉRIFIÉ PAR / CHECKED BY: DS	2025-08-05
APPROUVÉ PAR / APPROVED BY: HX	2025-08-05
ÉCHELLE / SCALE: AS SHOWN	DATE / DATE: 2025-08-05

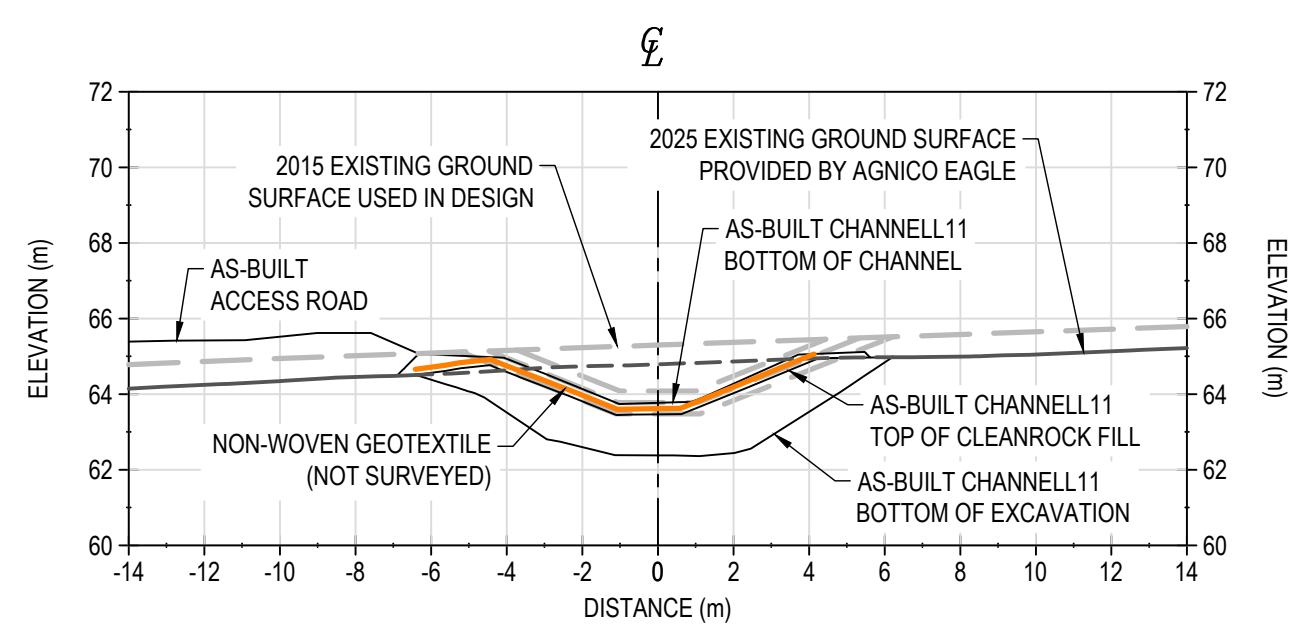
NO. DESSIN / DRAWING NO. 65-695-230-032	REVISION / FEUILLE / SHEET: 0 / 2 / 11
NO. PROJET / PROJECT NO. 6542	



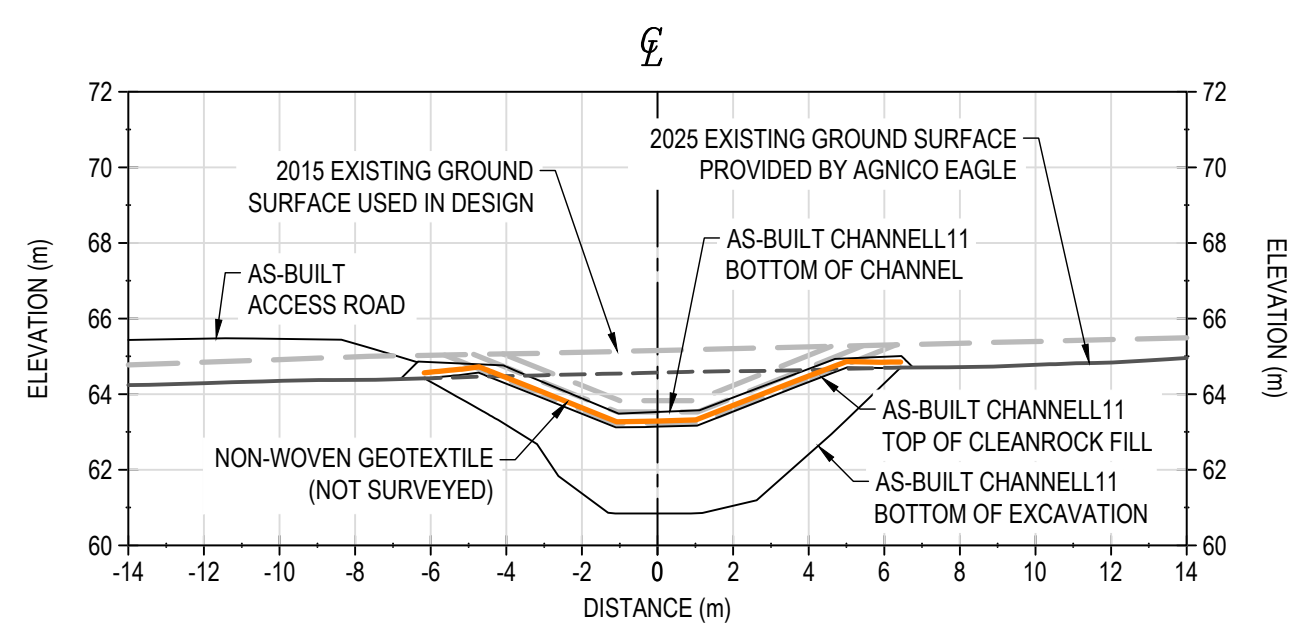
STATION 0+050



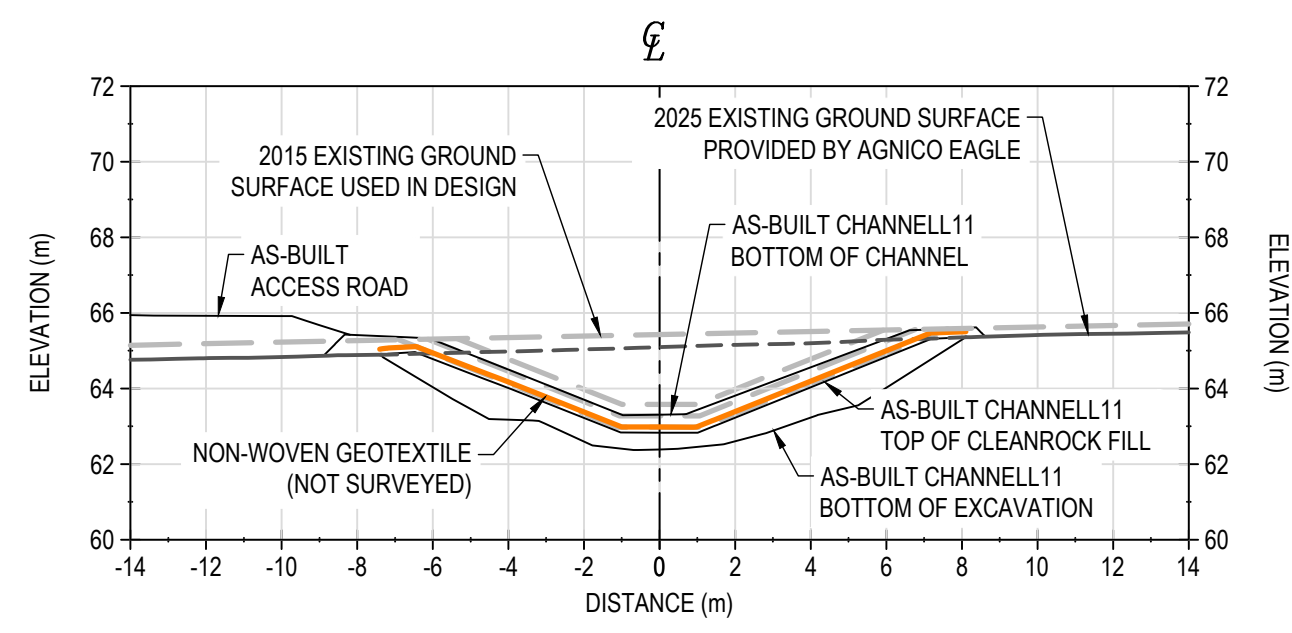
STATION 0+100



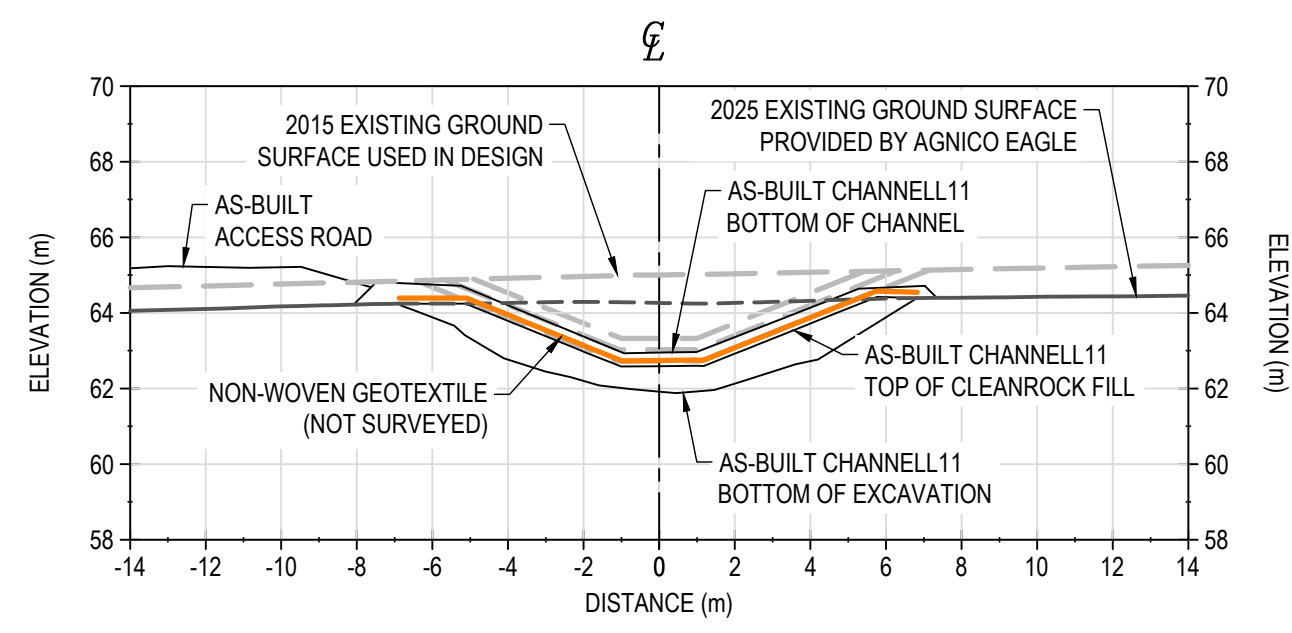
STATION 0+150



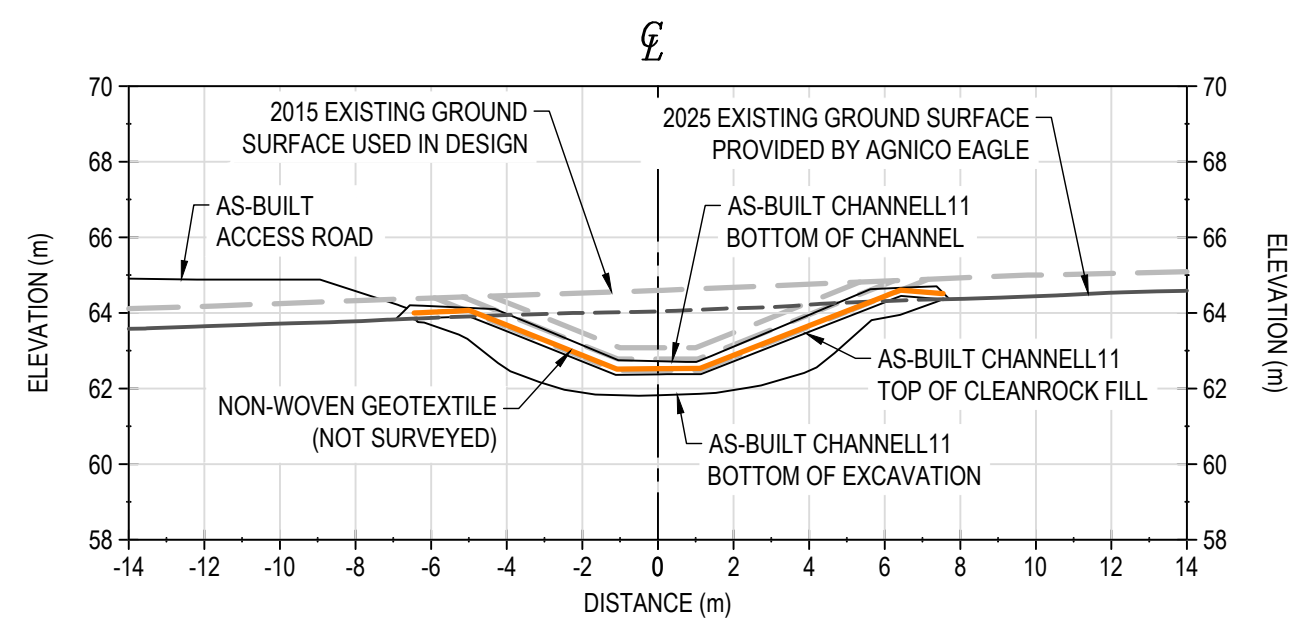
STATION 0+200



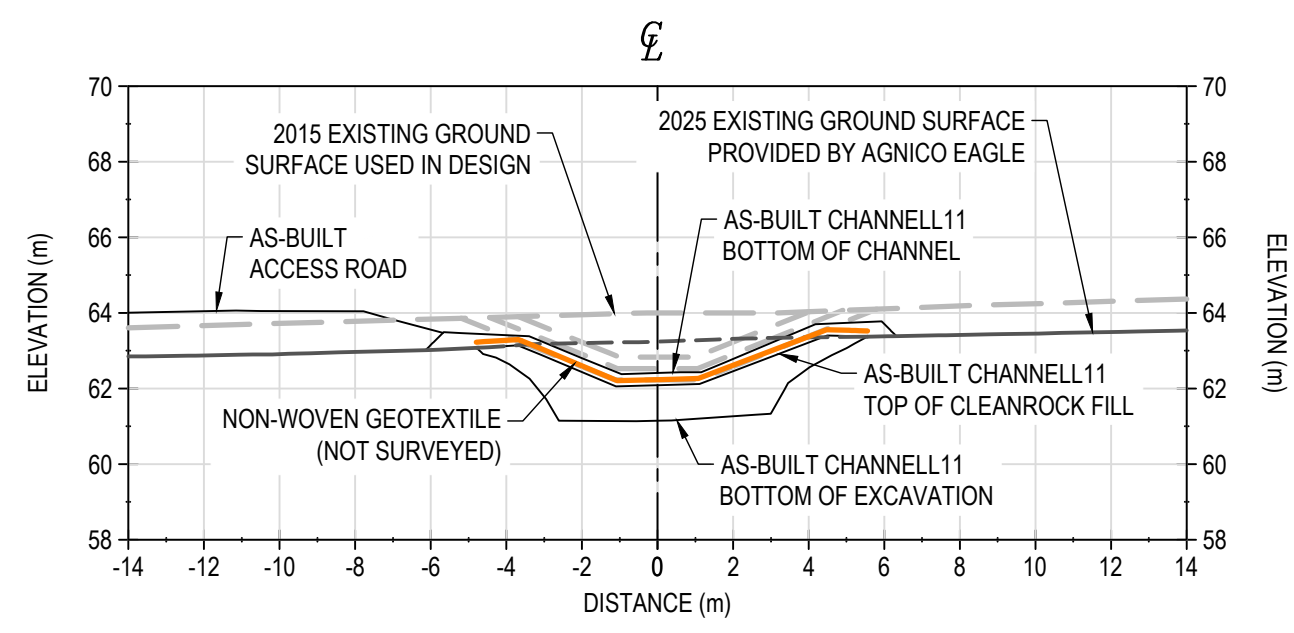
STATION 0+250



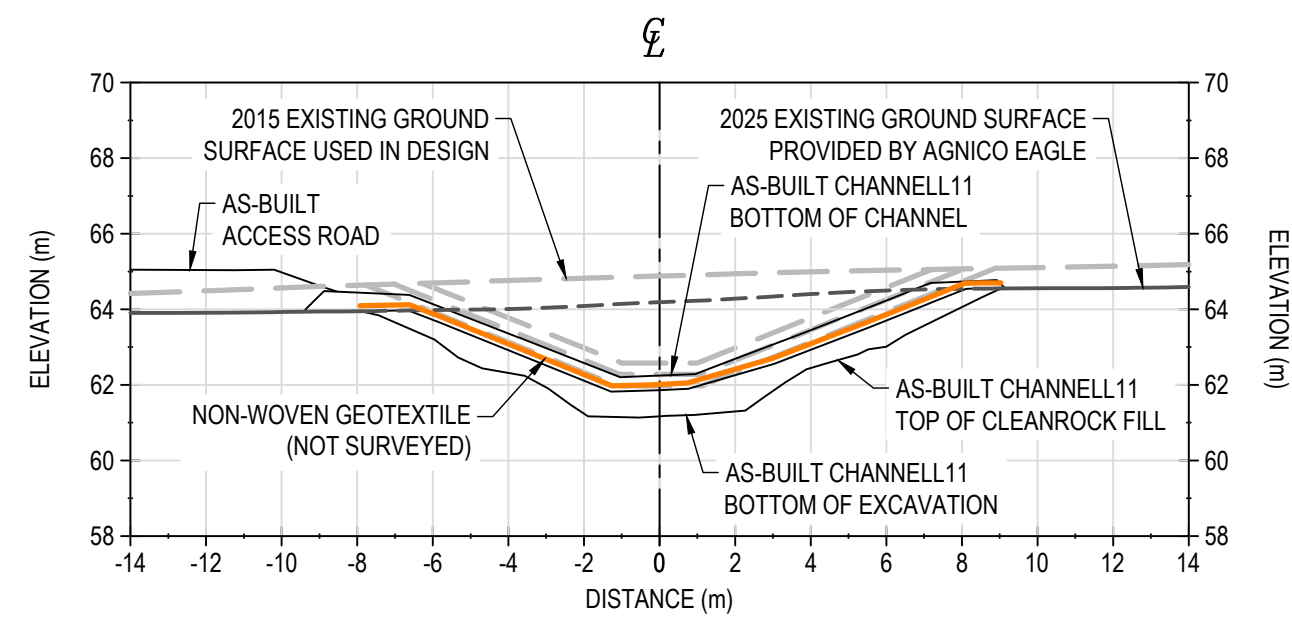
STATION 0+300



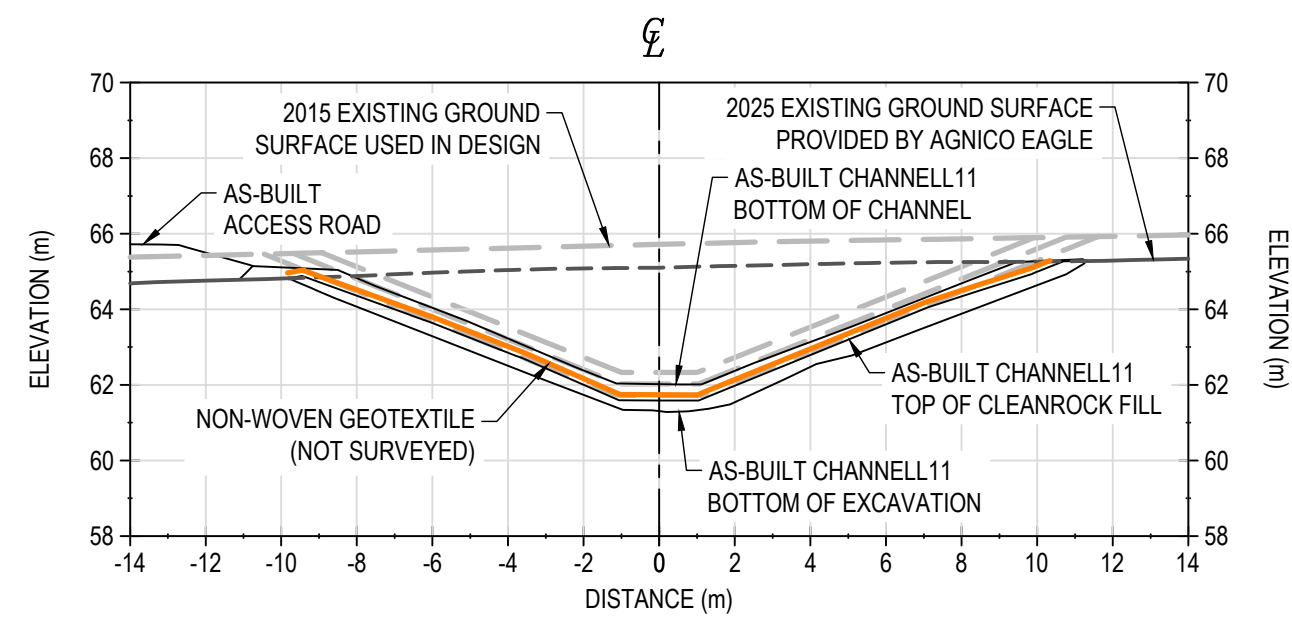
STATION 0+350



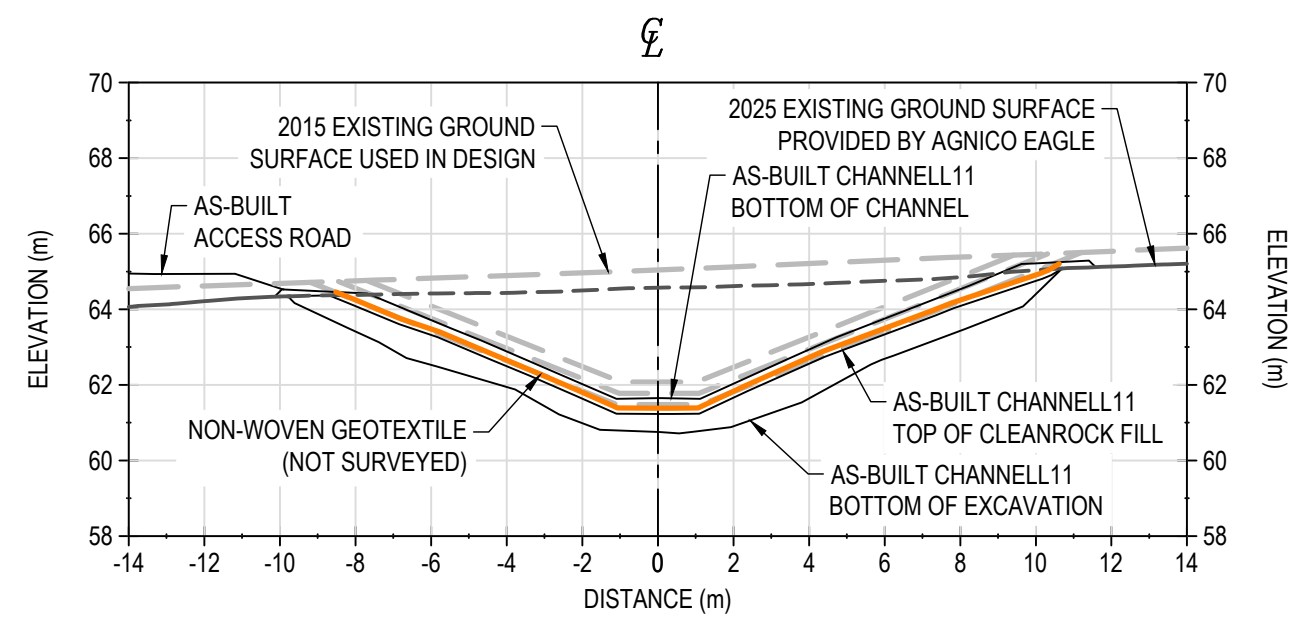
STATION 0+400



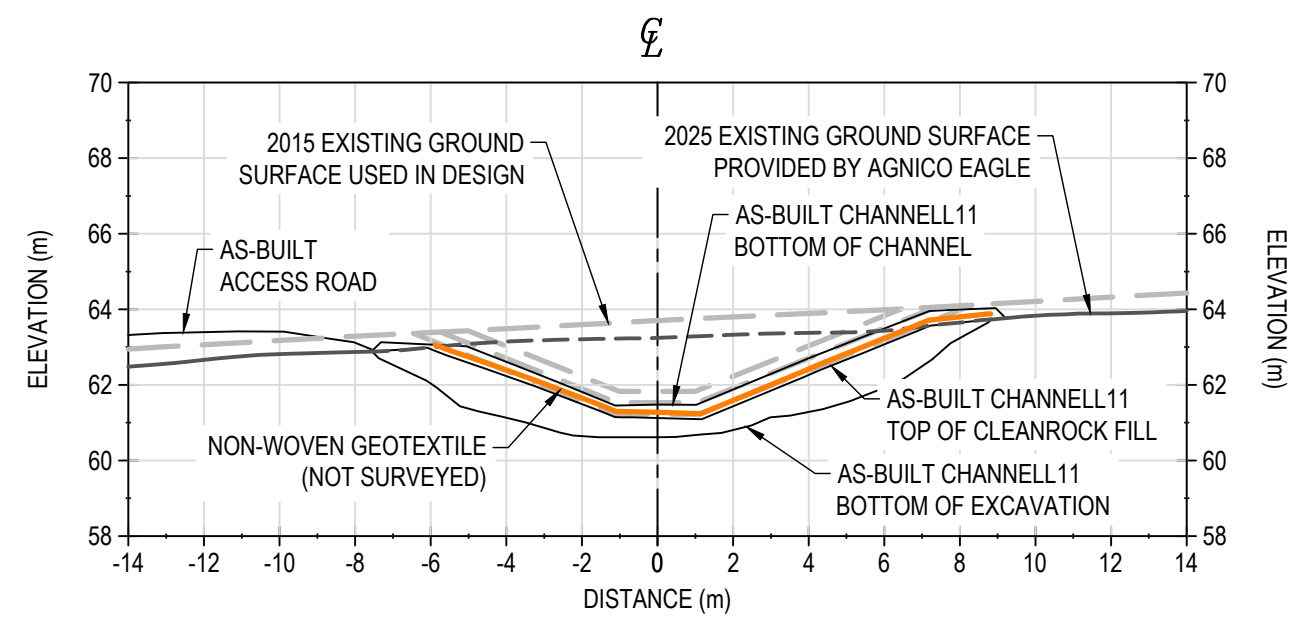
STATION 0+450



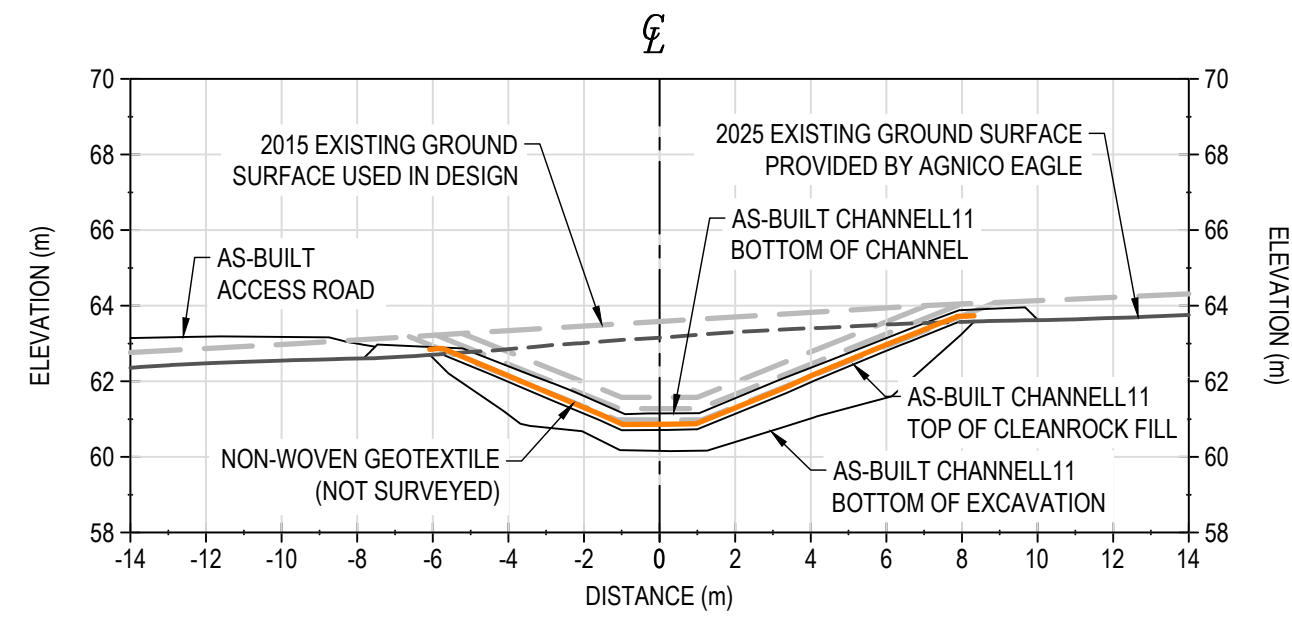
STATION 0+500



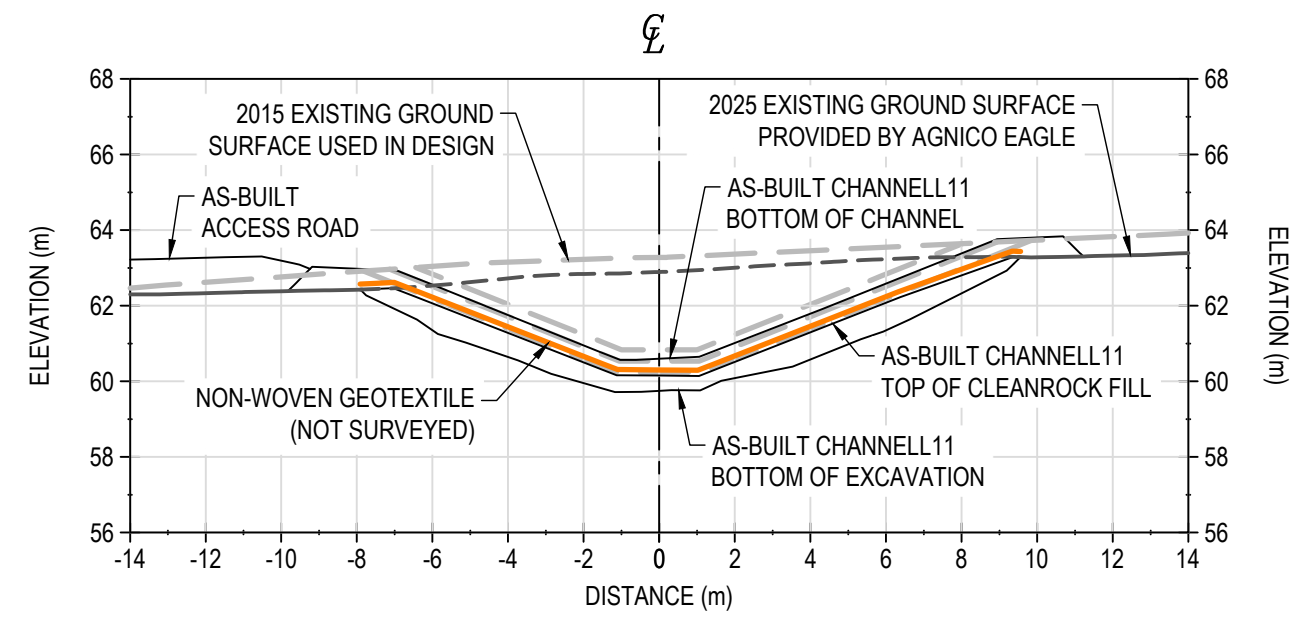
STATION 0+550



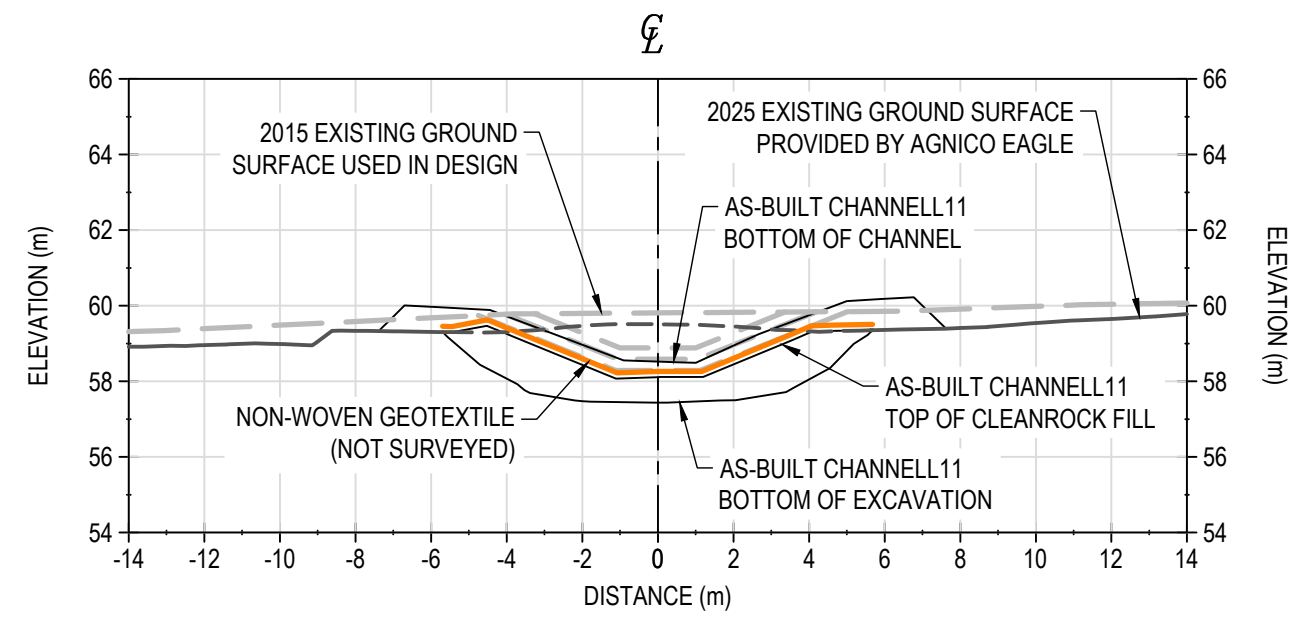
STATION 0+600



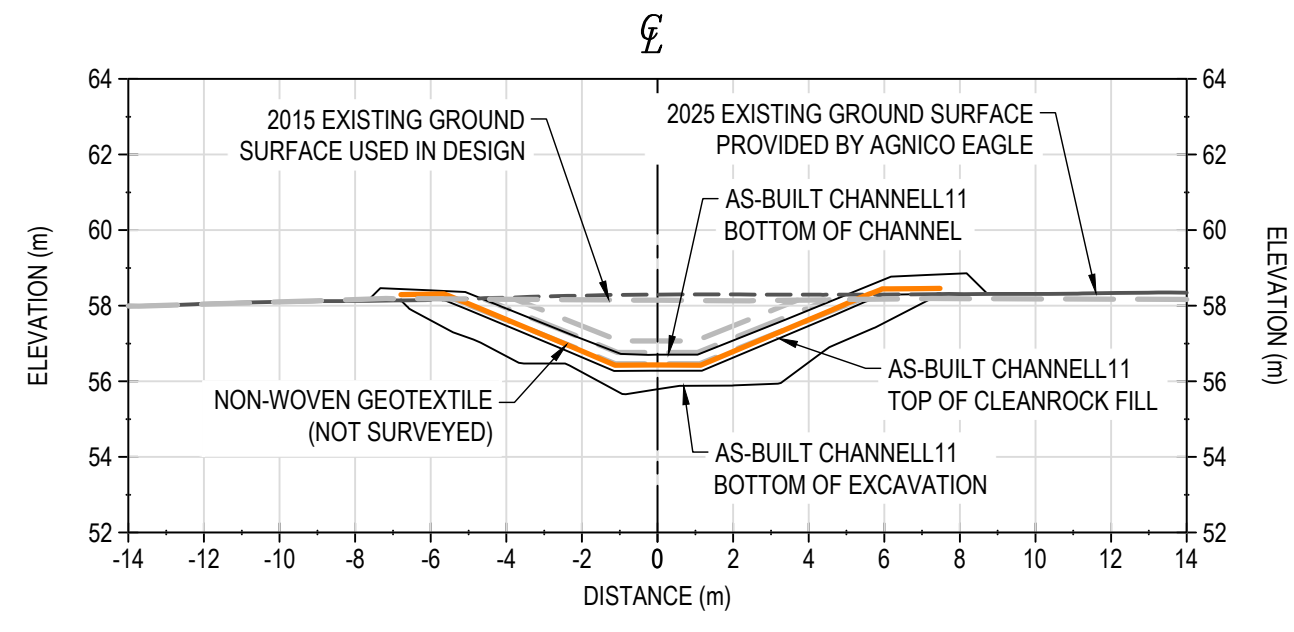
STATION 0+650



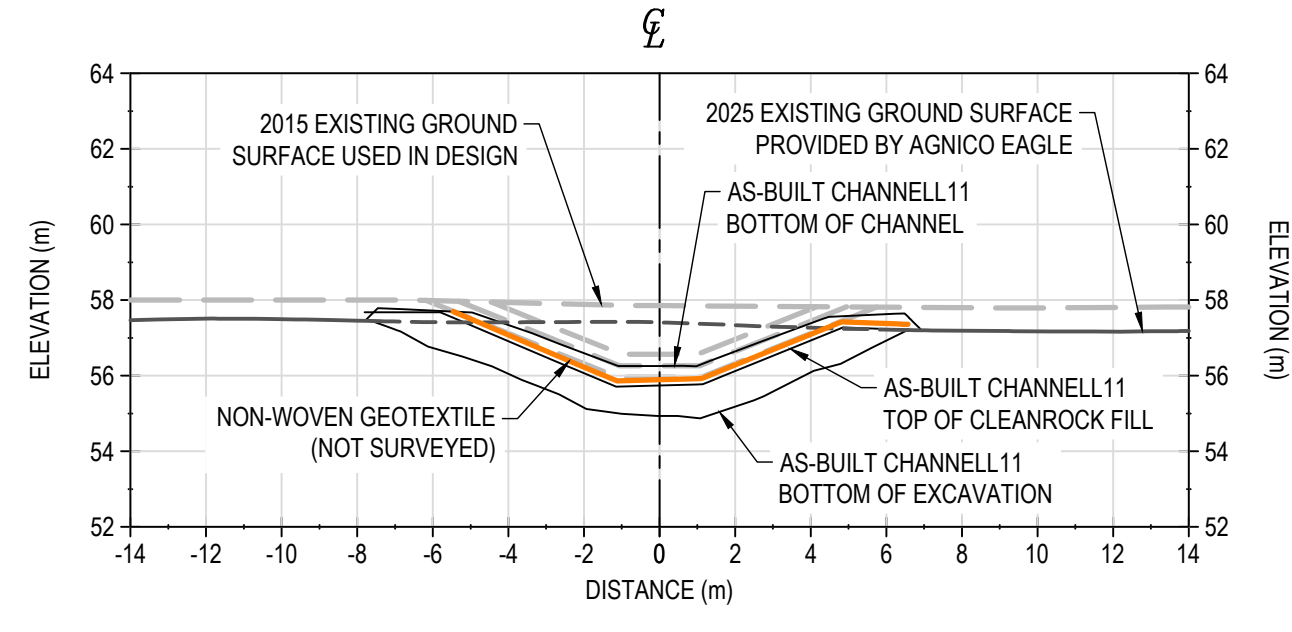
STATION 0+700



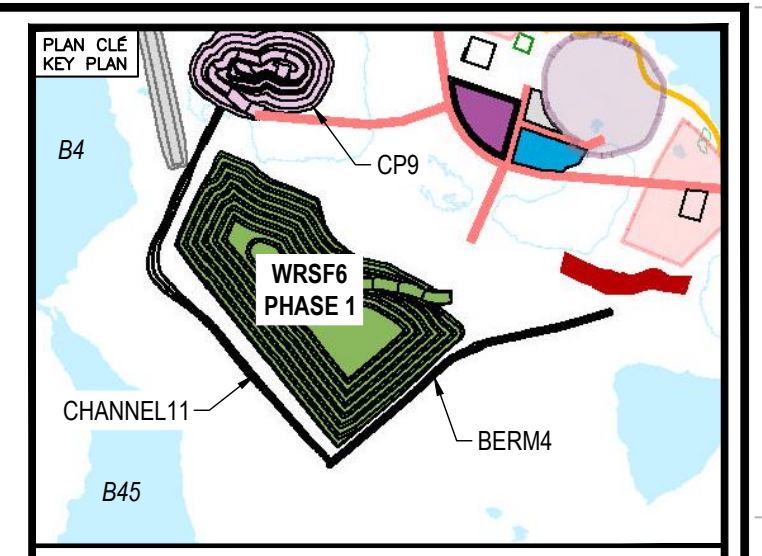
STATION 0+750



STATION 0+800



STATION 0+850



NOTES GÉNÉRALES / GENERAL NOTES

- AS-BUILT SURFACES PROVIDED BY AGNICO EAGLE.
- CONSTRUCTION DATES
 CHANNEL 11: FEBRUARY 5, 2025 TO APRIL 24, 2025
 CP9 THERMAL BERM: FEBRUARY 8, 2025 TO MAY 4, 2025
 BERM4: FEBRUARY 6, 2025 TO MAY 6, 2025

INFORMATION CONTAINED HEREIN IS THE PROPERTY OF AGNICO EAGLE LTD. IT IS NOT TO BE REPRODUCED OR TRANSMITTED IN ANY FORM OR BY ANY MEANS, ELECTRONIC OR MECHANICAL, INCLUDING PHOTOCOPYING, RECORDING, OR BY ANY INFORMATION STORAGE AND RETRIEVAL SYSTEM, WITHOUT WRITTEN PERMISSION FROM AGNICO EAGLE LTD.

DESSINS EN RÉFÉRENCE / REFERENCE DRAWINGS

TITRE / TITLE	# DWG



REV.	DATE	ISSUED FOR USE	DS	HX

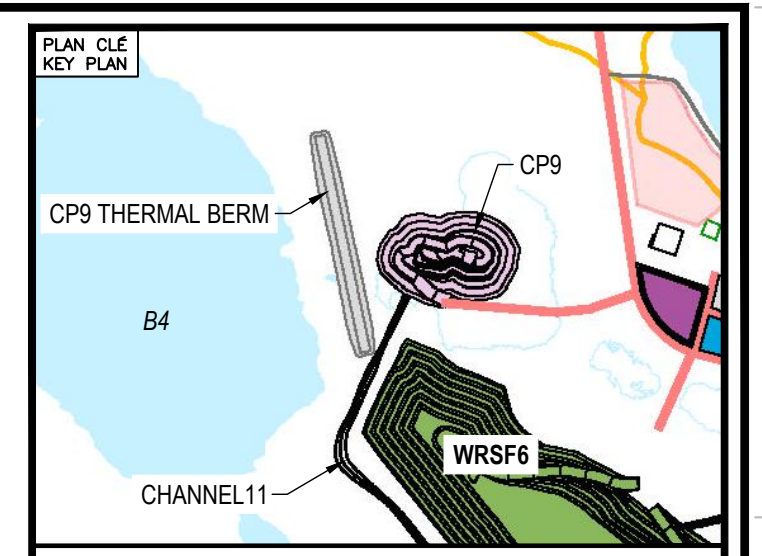
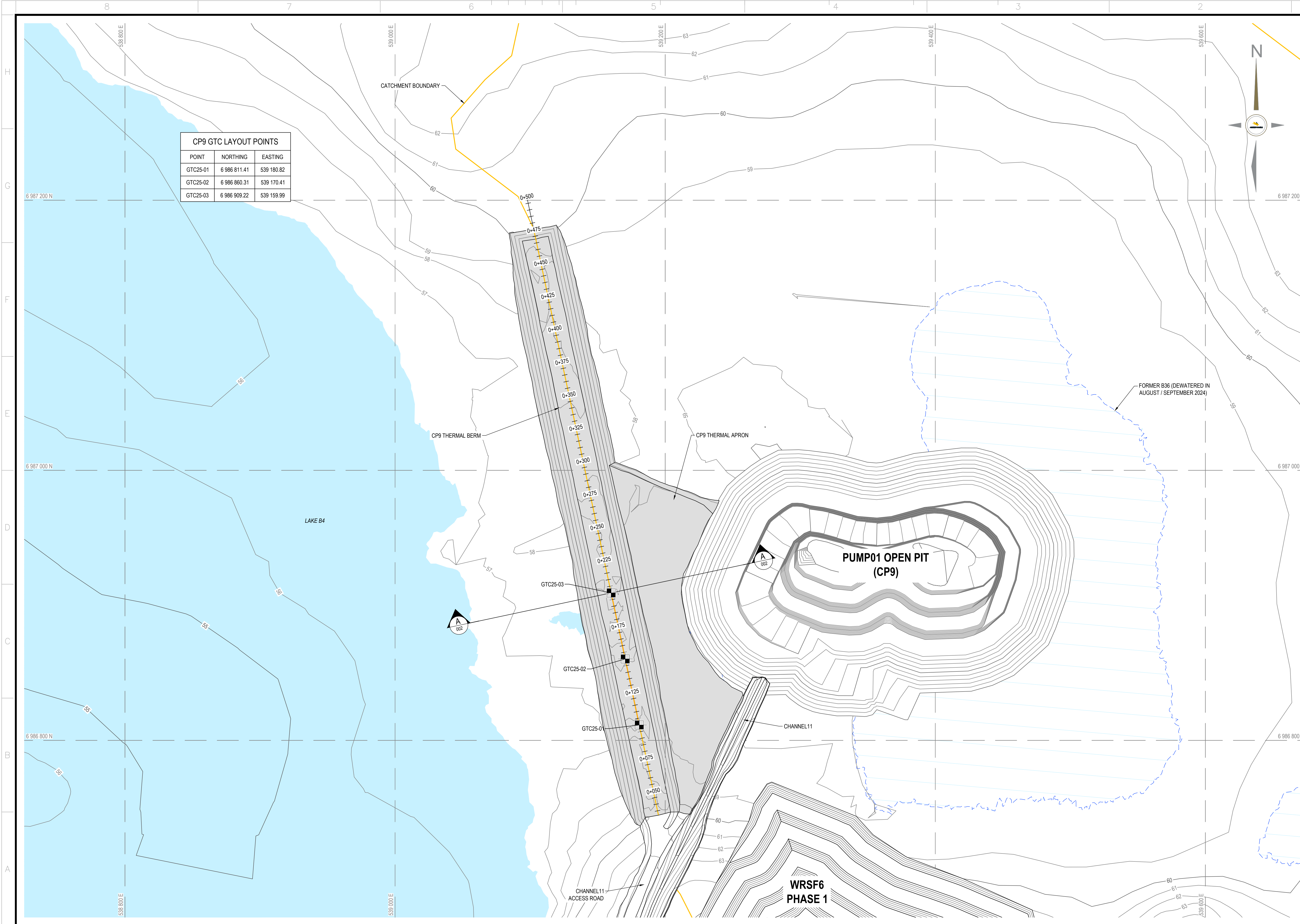
REVISIONS

TITRE / TITLE
 AGNICO EAGLE MELIADINE GOLD MINE
 CONSTRUCTION RECORD DRAWINGS
 CHANNEL 11
 SECTIONS

DESSINÉ PAR / DRAWN BY	EL	DATE / DATE	2025-08-05
VÉRIFIÉ PAR / CHECKED BY	DS	DATE / DATE	2025-08-05
APPROUVÉ PAR / APPROVED BY	HX	DATE / DATE	2025-08-05

NO. DESSIN / DRAWING NO. 65-695-230-033

NO. PROJET / PROJECT NO.	REVISION	FEUILLE / SHIT
6542	0	3 / 11



- NOTES GÉNÉRALES / GENERAL NOTES
- AS-BUILT SURFACES PROVIDED BY AGNICO EAGLE.
 - CONSTRUCTION DATES
 CHANNEL11: FEBRUARY 5, 2025 TO APRIL 24, 2025
 CP9 THERMAL BERM: FEBRUARY 8, 2025 TO MAY 4, 2025
 BERM4: FEBRUARY 6, 2025 TO MAY 6, 2025

INFORMATION CONTAINED HEREIN IS THE PROPERTY OF AGNICO EAGLE LTD. AND MUST BE RETURNED TO THE PROJECT MANAGER. NO PART OF THIS DRAWING IS TO BE REPRODUCED OR TRANSMITTED IN ANY FORM OR BY ANY MEANS, ELECTRONIC OR MECHANICAL, INCLUDING PHOTOCOPYING, RECORDING, OR BY ANY INFORMATION STORAGE AND RETRIEVAL SYSTEM, WITHOUT PERMISSION IN WRITING FROM AGNICO EAGLE LTD.

DESSINS EN RÉFÉRENCE / REFERENCE DRAWINGS

TITRE / TITLE	# DWG



REV.	DATE	DESCRIPTION	PAR/ENI	APP.	CLIENT
0	2025-08-05	ISSUED FOR USE	DS	HX	

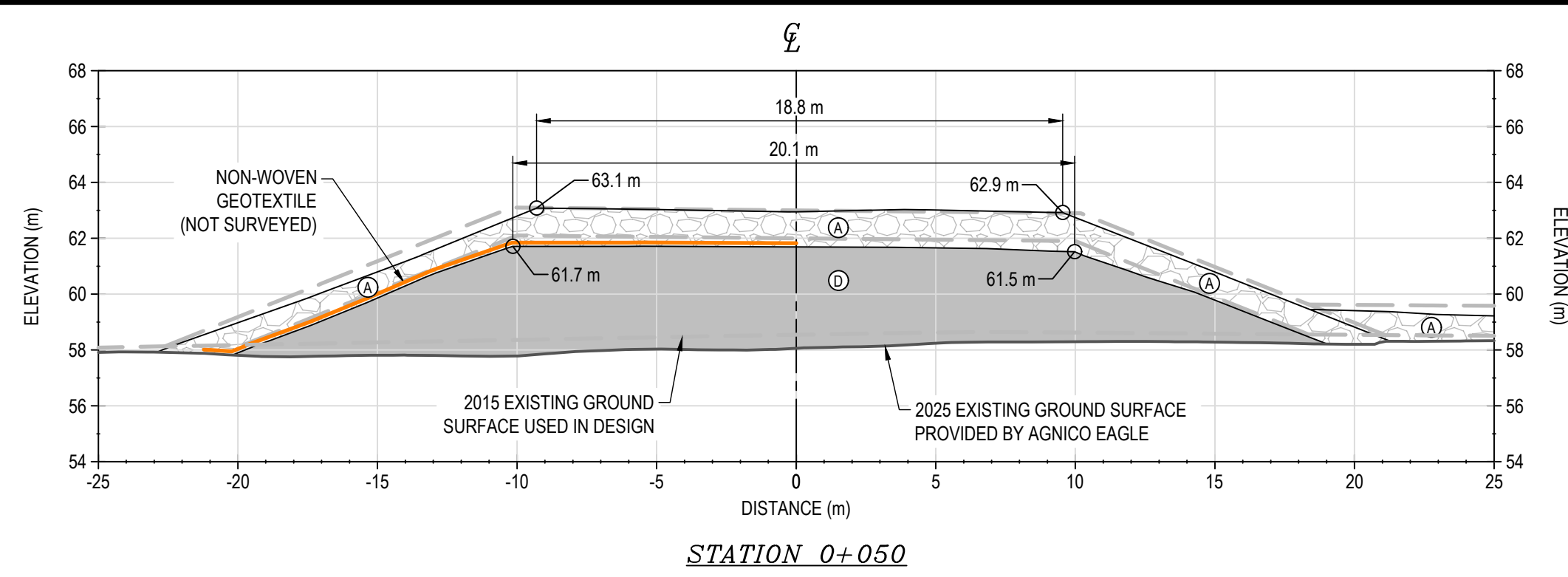
REVISIONS

TITRE / TITLE
 AGNICO EAGLE MELIADINE GOLD MINE
 CONSTRUCTION RECORD DRAWINGS
 CP9 THERMAL BERM
 LAYOUT PLAN

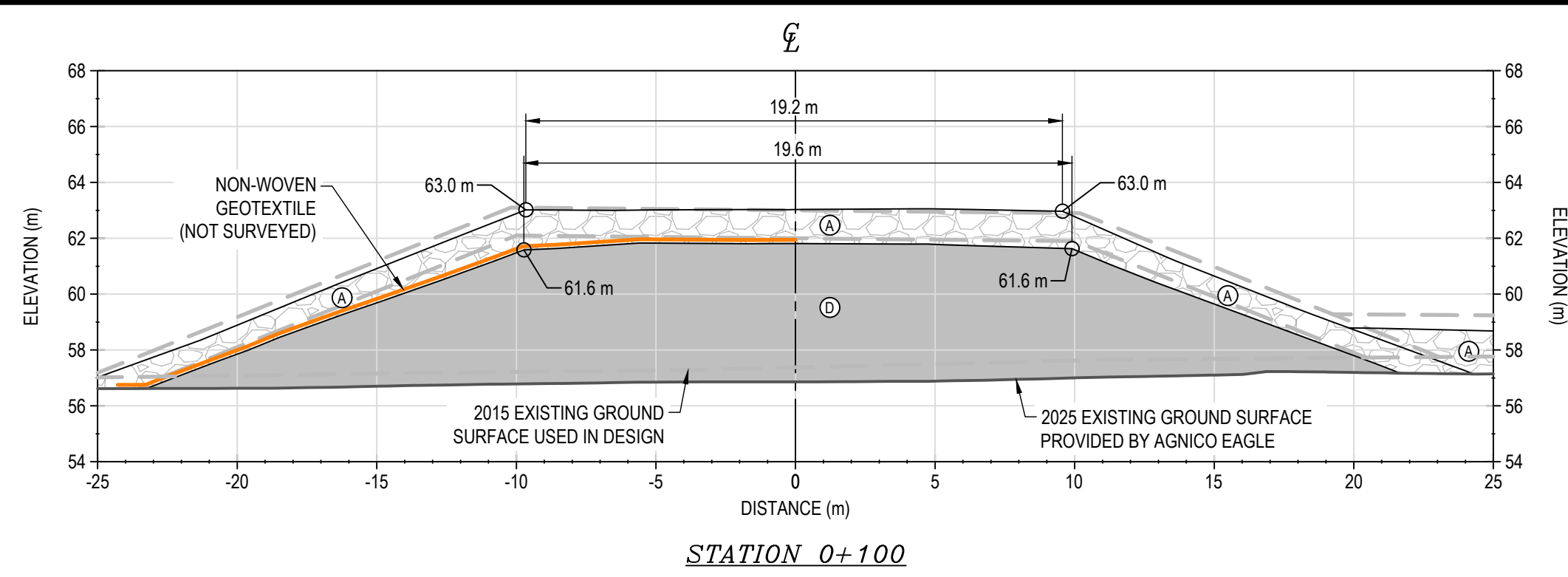
DESSINÉ PAR / DRAWN BY	EL	DATE / DATE	2025-08-05
VÉRIFIÉ PAR / CHECKED BY	DS	DATE / DATE	2025-08-05
APPROUVÉ PAR / APPROVED BY	HX	DATE / DATE	2025-08-05
ÉCHELLE / SCALE	1:1250	DATE / DATE	2025-08-05

NO. DESSIN / DRAWING NO. 65-695-230-034

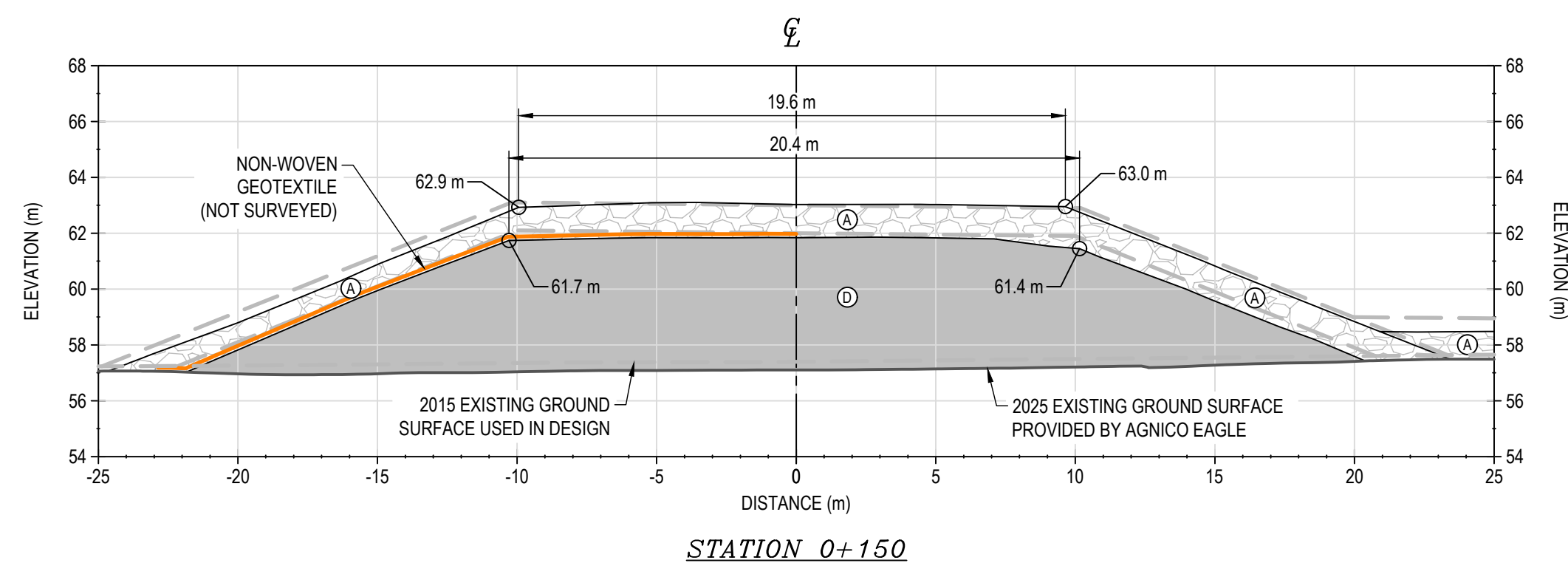
NO. PROJET / PROJECT NO.	REVISION	FEUILLE / SHEET
6542	0	4 / 11



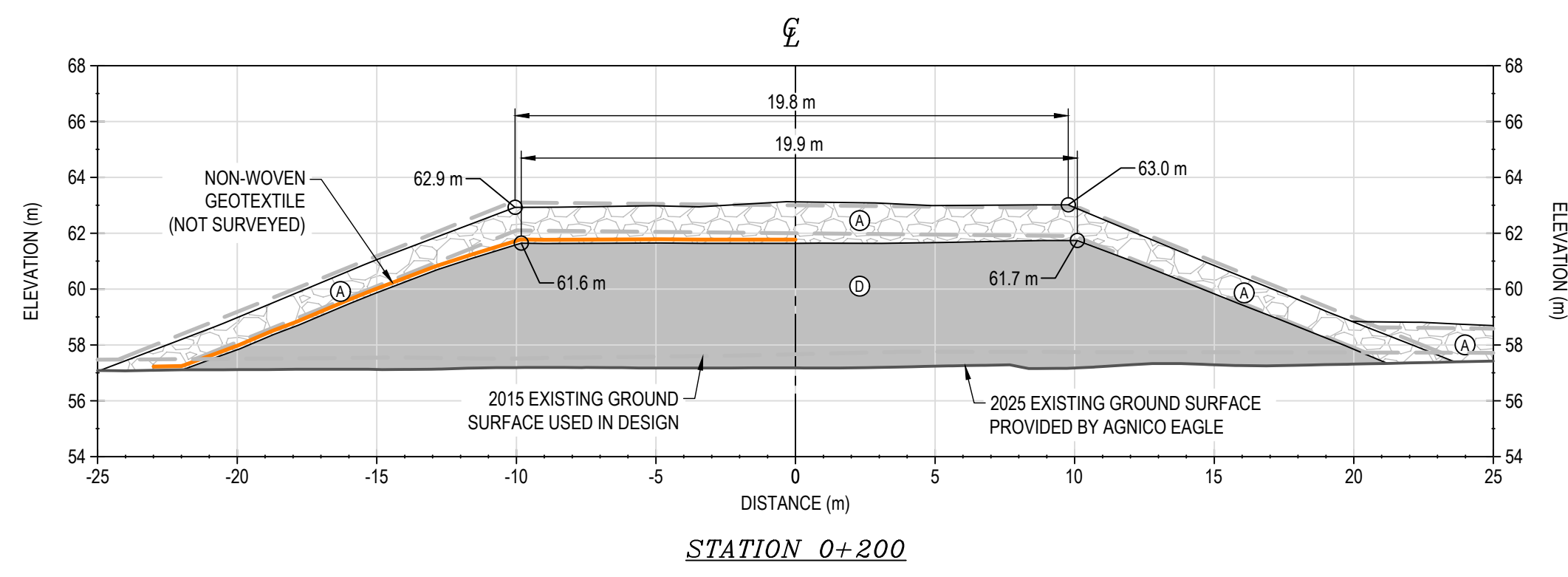
STATION 0+050



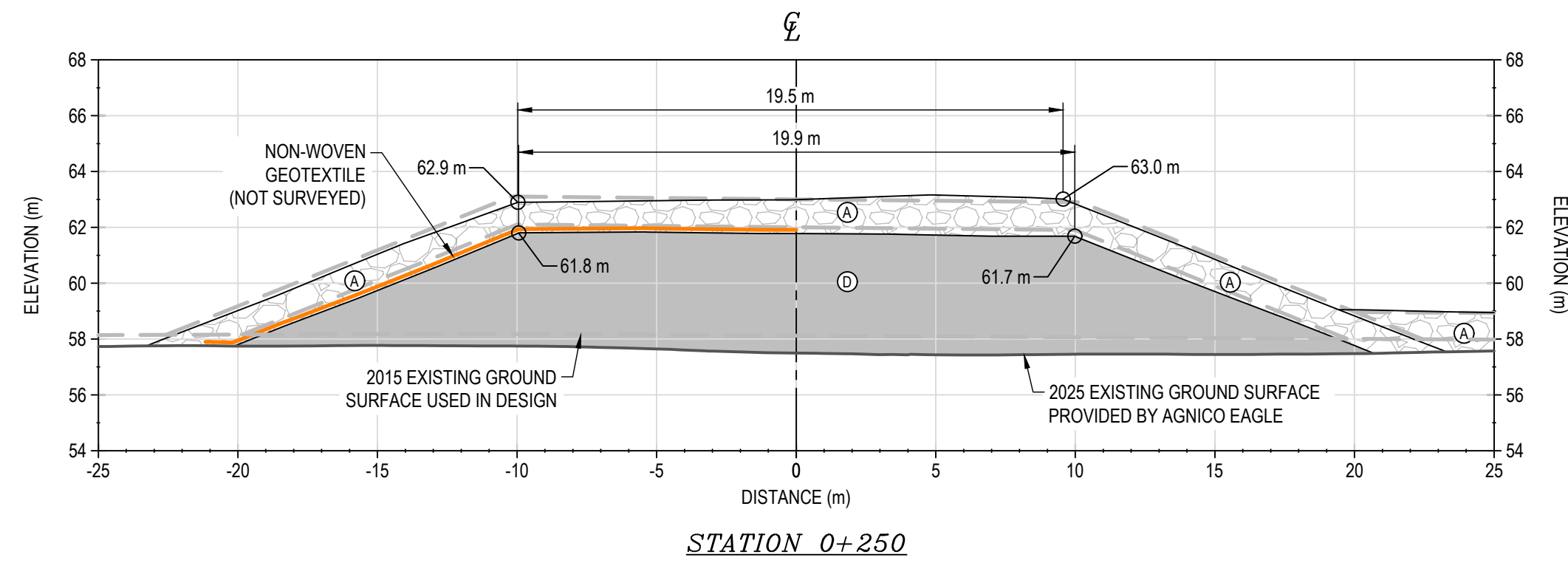
STATION 0+100




STATION 0+150



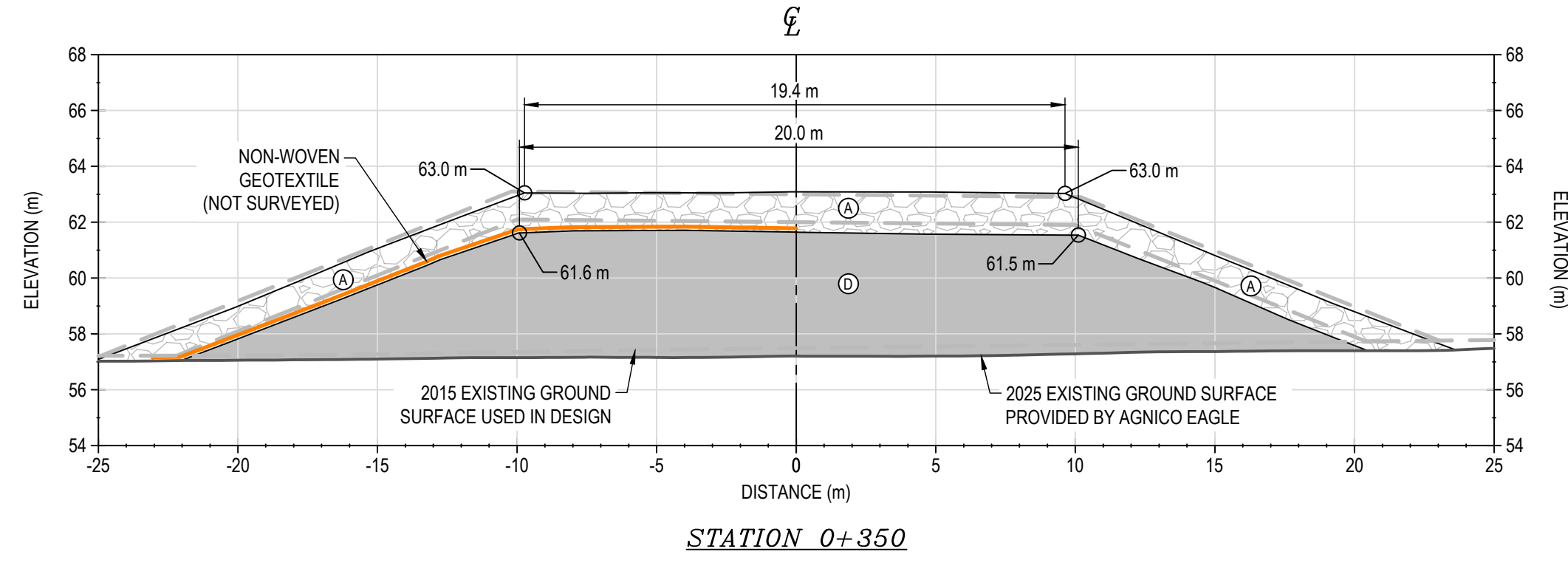
STATION 0+200



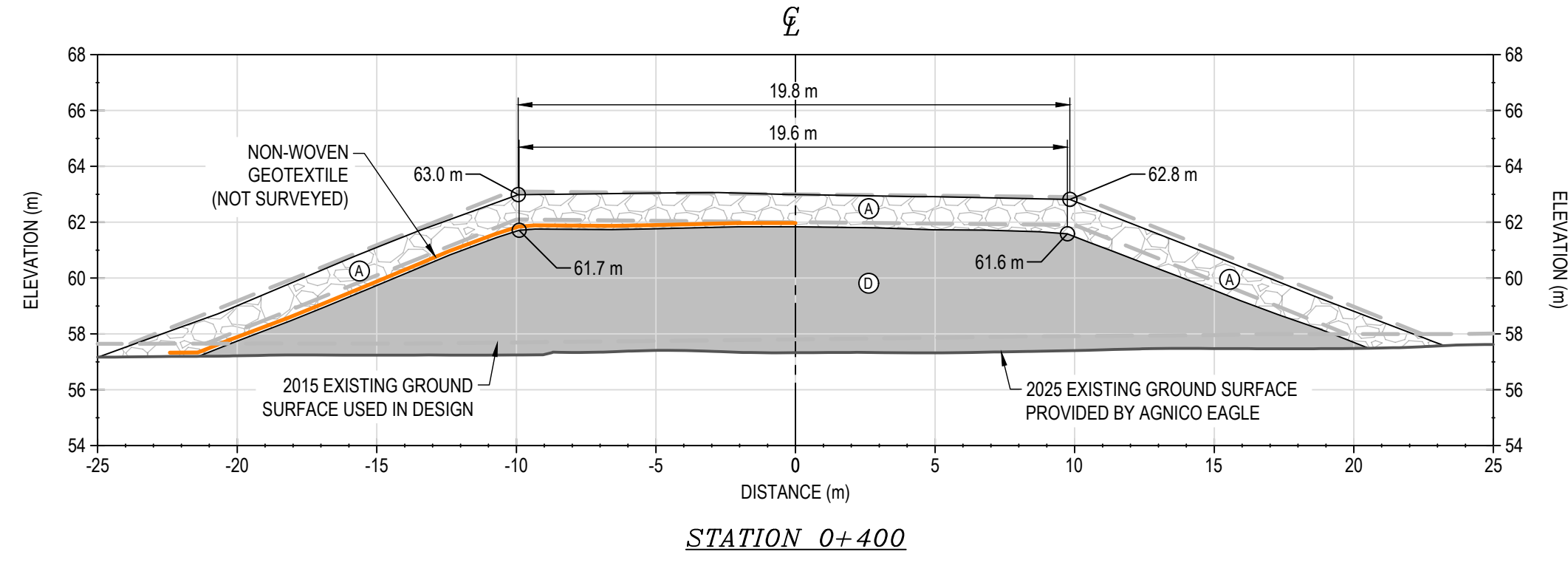
STATION 0+250



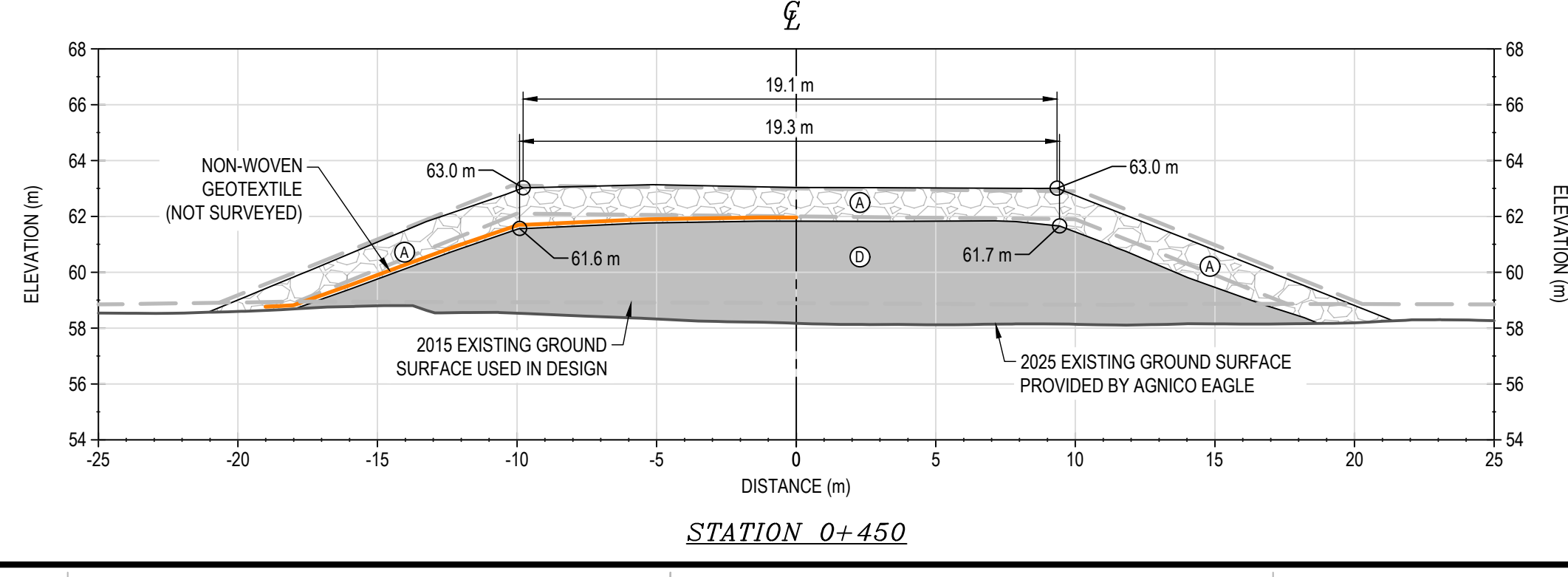
STATION 0+300



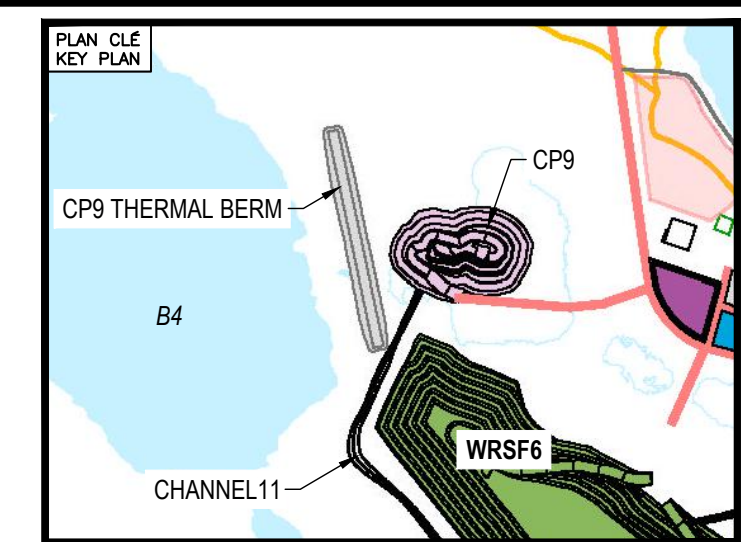
STATION 0+350



STATION 0+400



STATION 0+450



NOTES GÉNÉRALES / GENERAL NOTES

- AS-BUILT SURFACES PROVIDED BY AGNICO EAGLE.
- CONSTRUCTION DATES
CHANNEL11: FEBRUARY 5, 2025 TO APRIL 24, 2025
CP9 THERMAL BERM: FEBRUARY 8, 2025 TO MAY 4, 2025
BERM4: FEBRUARY 6, 2025 TO MAY 6, 2025

L'INFORMATION CONTENUE EST LA PROPRIÉTÉ DE AGNICO EAGLE LTD. ET NE DOIT ÊTRE RÉUTILISÉE QUE PAR AGNICO EAGLE LTD. EN L'ABSENCE D'UNE AUTRE ARRANGÉE ÉCRITE. TOUTES LES DROITS RÉSERVÉS. AGNICO EAGLE LTD. ALL RIGHTS RESERVED. THIS INFORMATION IS THE PROPERTY OF AGNICO EAGLE LTD. AND MUST BE RETAINED OR DESTROYED WITHOUT WRITTEN PERMISSION. NO COPYING, TRANSMISSION, OR ANY USE (EXCEPT THAT FOR WHICH IT IS ISSUED) ARE PERMITTED. AGNICO EAGLE LTD.

DESSINS EN RÉFÉRENCE / REFERENCE DRAWINGS

TITRE / TITLE	# DWG
---	---
---	---
---	---
---	---



REV.	DATE	ISSUED FOR USE	DESCRIPTION	DS	HX
0	2025-08-05	ISSUED FOR USE		DS	HX

REVISIONS

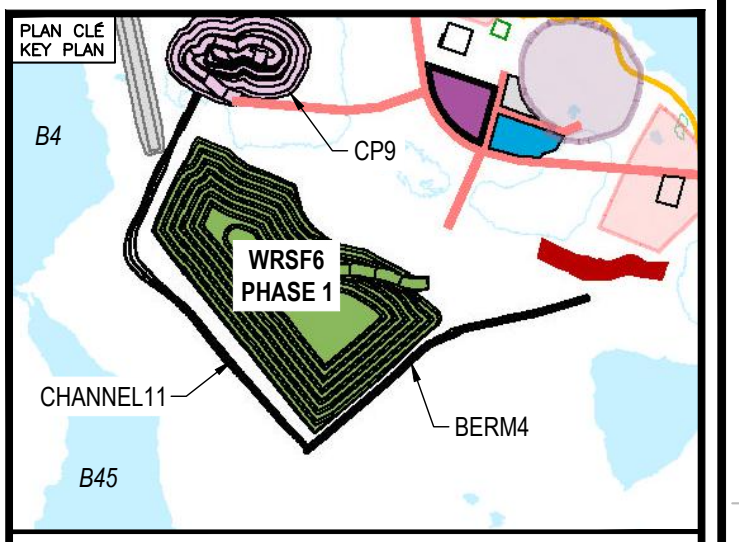
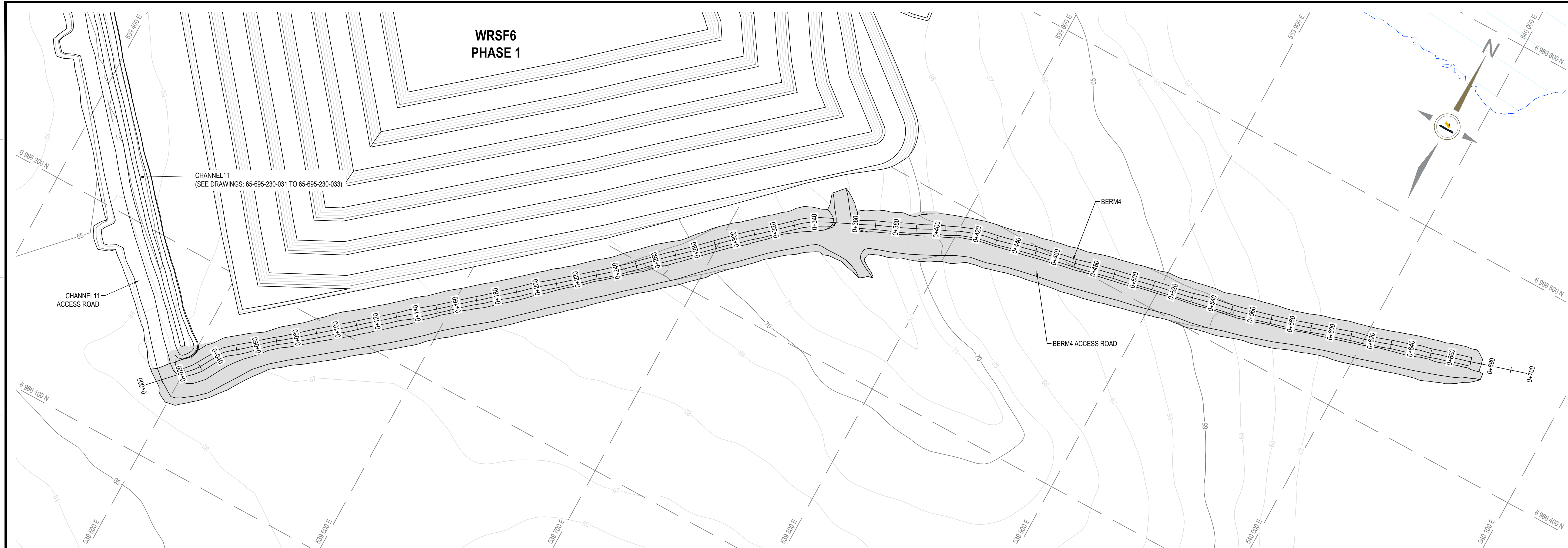
TITRE / TITLE
AGNICO EAGLE MELIADINE GOLD MINE
CONSTRUCTION RECORD DRAWINGS
CP9 THERMAL BERM
SECTIONS

DESSINÉ PAR DRAWN BY	EL	DATE 2025-08-05
VÉRIFIÉ PAR CHECKED BY	DS	2025-08-05
APPROUVÉ PAR APPROVED BY	HX	2025-08-05

ÉCHELLE
SCALE AS SHOWN DATE 2025-08-05

NO. DESSIN
DRAWING NO. 65-695-230-036

NO. PROJET PROJECT NO.	REVISION	FEUILLE / SHIT
6542	0	6 / 11



NOTES GÉNÉRALES / GENERAL NOTES

- AS-BUILT SURFACES PROVIDED BY AGNICO EAGLE.
- CONSTRUCTION DATES
 CHANNEL 11: FEBRUARY 5, 2025 TO APRIL 24, 2025
 CP9 THERMAL BERM: FEBRUARY 8, 2025 TO MAY 4, 2025
 BERM4: FEBRUARY 6, 2025 TO MAY 6, 2025

INFORMATION GÉNÉRALE EST LA PROPRIÉTÉ DE AGNICO EAGLE. TOUTES LES AUTRES INFORMATIONS SONT LA PROPRIÉTÉ DE TETRA TECH. TETRA TECH NE GARANTIT PAS LA PRÉCISION DES DONNÉES FOURNIES DANS CE DOCUMENT. TETRA TECH NE GARANTIT PAS LA PRÉCISION DES DONNÉES FOURNIES DANS CE DOCUMENT. TETRA TECH NE GARANTIT PAS LA PRÉCISION DES DONNÉES FOURNIES DANS CE DOCUMENT. TETRA TECH NE GARANTIT PAS LA PRÉCISION DES DONNÉES FOURNIES DANS CE DOCUMENT.

DESSINS EN RÉFÉRENCE / REFERENCE DRAWINGS

TITRE / TITLE	# DWG



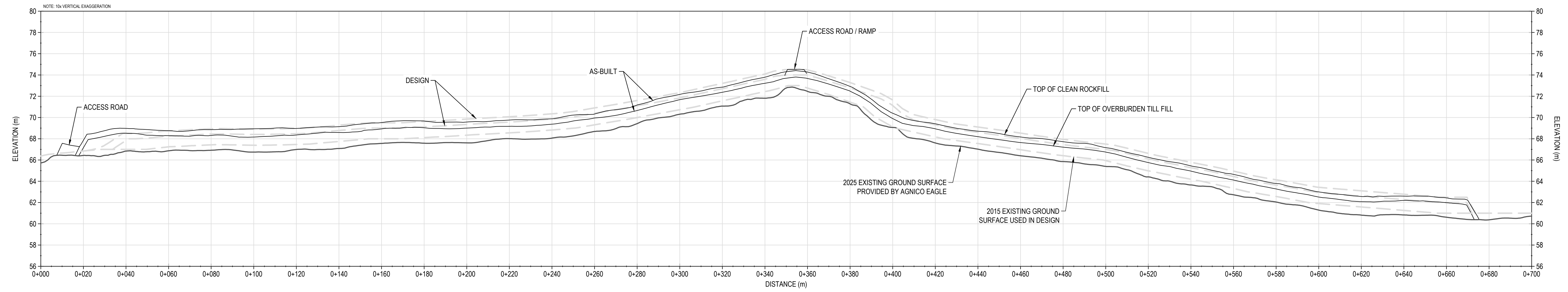
REV.	DATE	DESCRIPTION	PAR/ENI	APP.	CLIENT
0	2025-08-05	ISSUED FOR USE	DS	HX	

REVISIONS

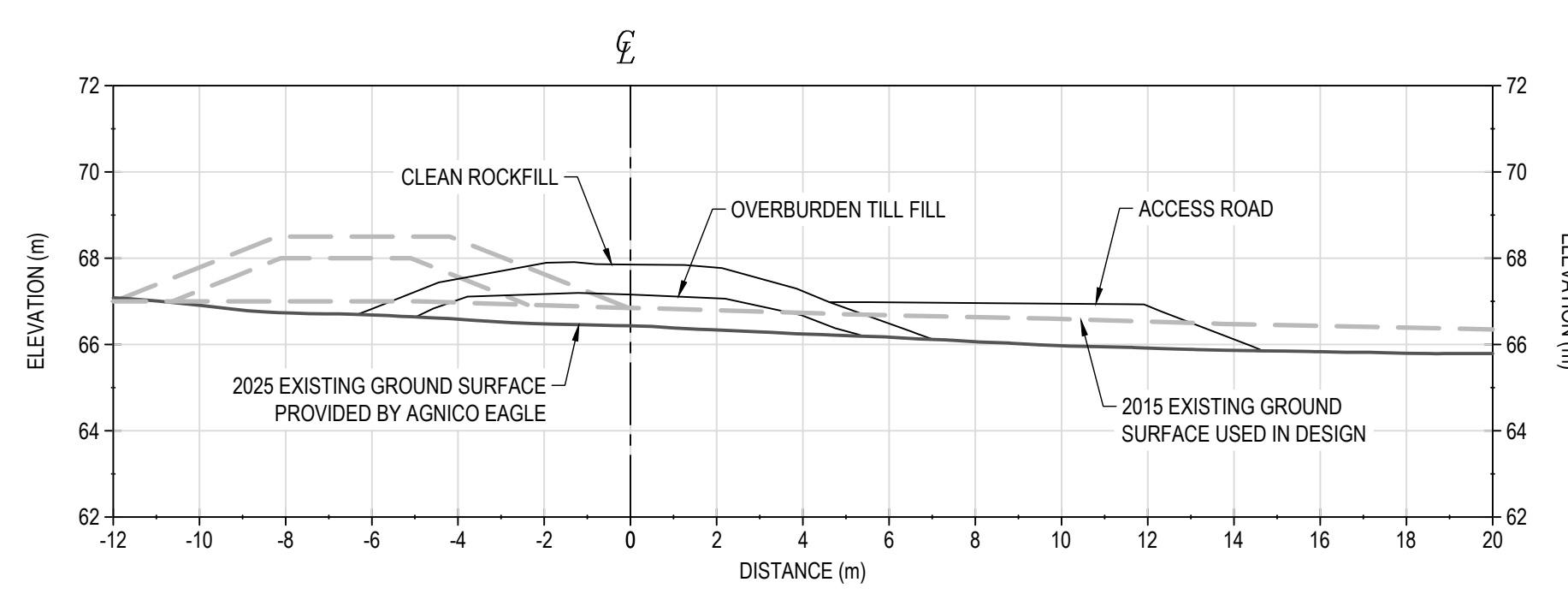
TITRE / TITLE
 AGNICO EAGLE MELIADINE GOLD MINE
 CONSTRUCTION RECORD DRAWINGS
 BERM4
 LAYOUT PLAN AND PROFILE

DESSINÉ PAR / DRAWN BY	EL	DATE / DATE	2025-08-05
VÉRIFIÉ PAR / CHECKED BY	DS	DATE / DATE	2025-08-05
APPROUVÉ PAR / APPROVED BY	HX	DATE / DATE	2025-08-05
ÉCHELLE / SCALE	AS SHOWN	DATE / DATE	2025-08-05

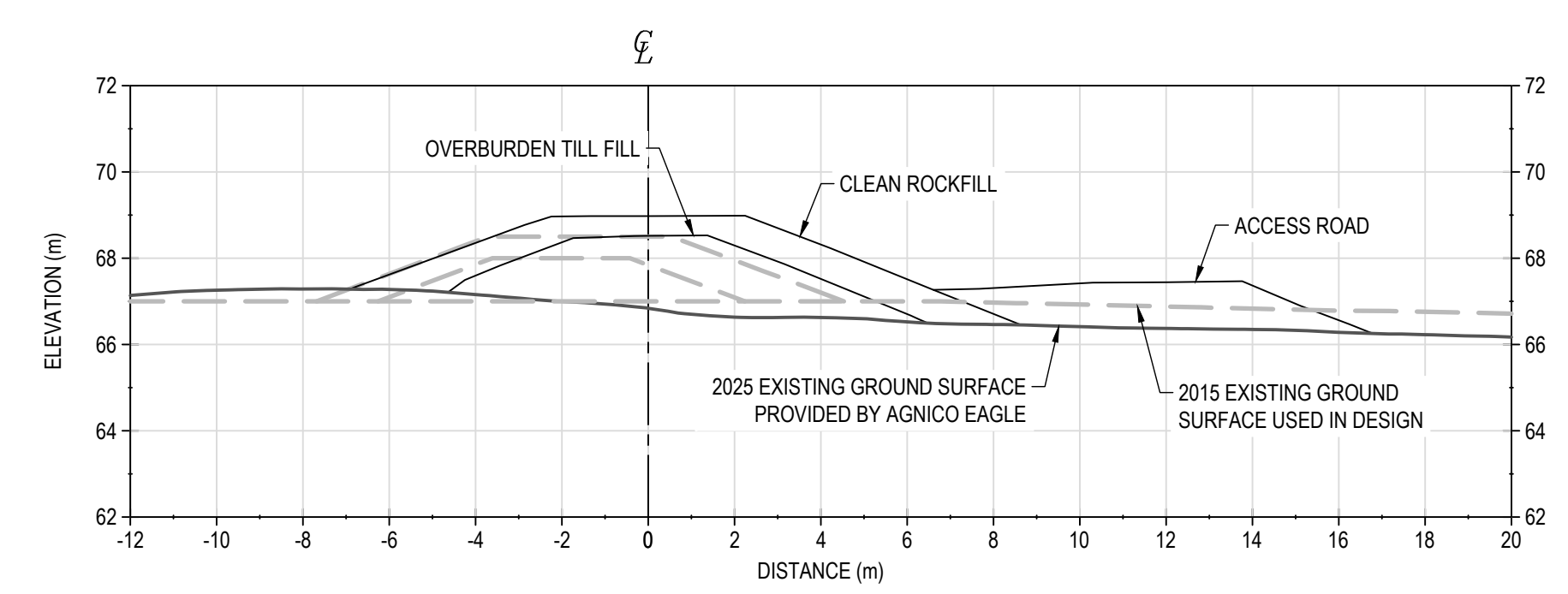
NO. DESSIN / DRAWING NO.	65-695-230-038		
NO. PROJET / PROJECT NO.	6542	REVISION	FEUILLE / SHEET
		0	8 / 11



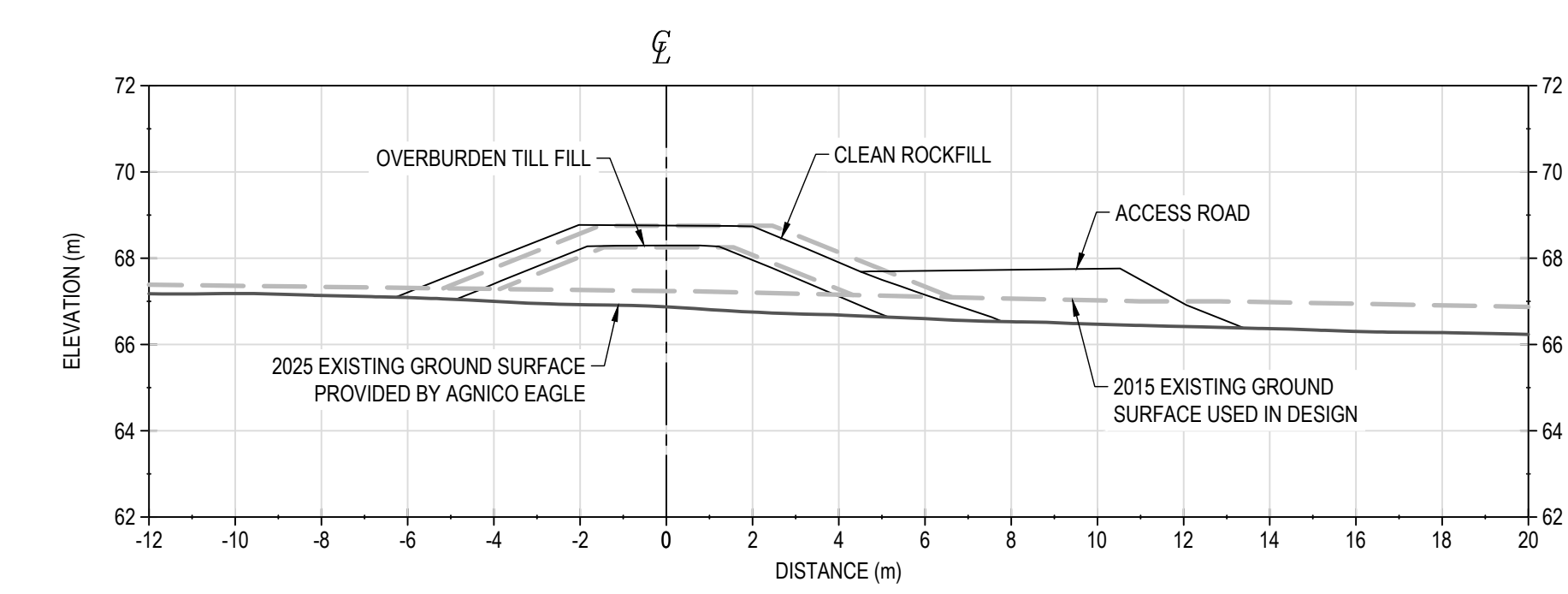
BERM4 PROFILE
 SCALE: H=1:1000 V=1:200



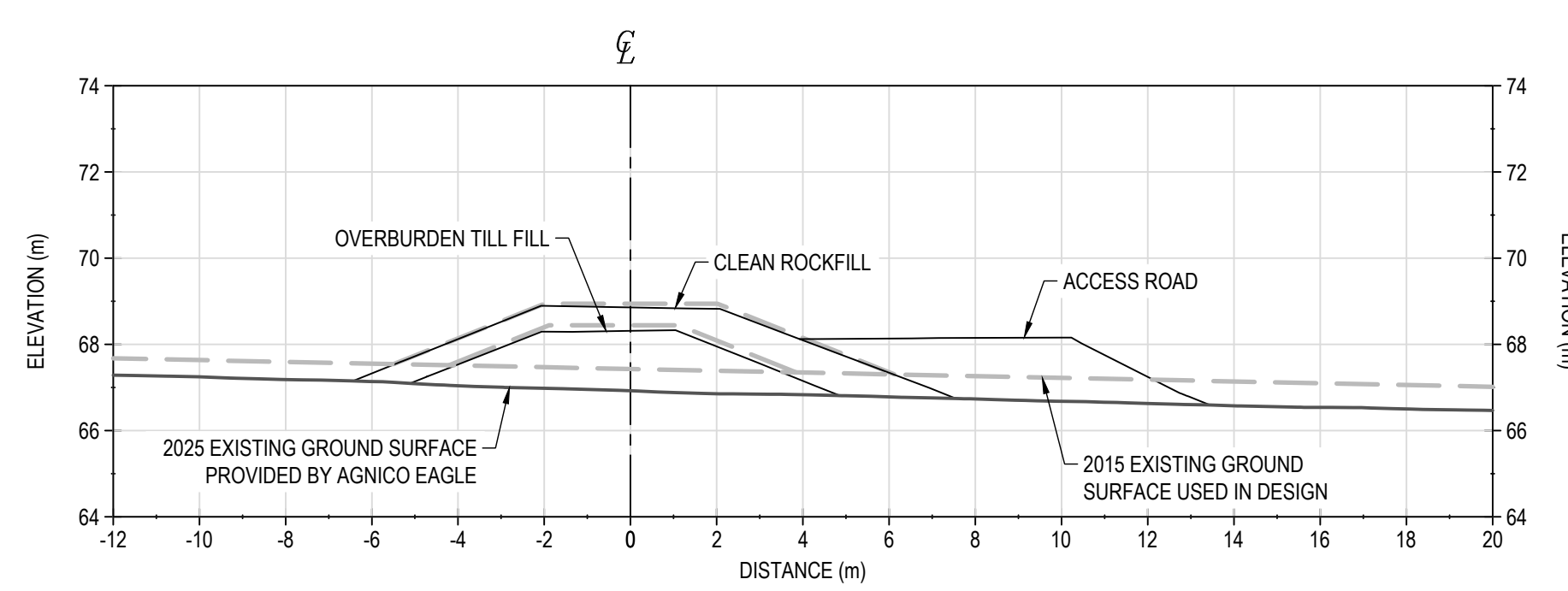
STATION 0+020



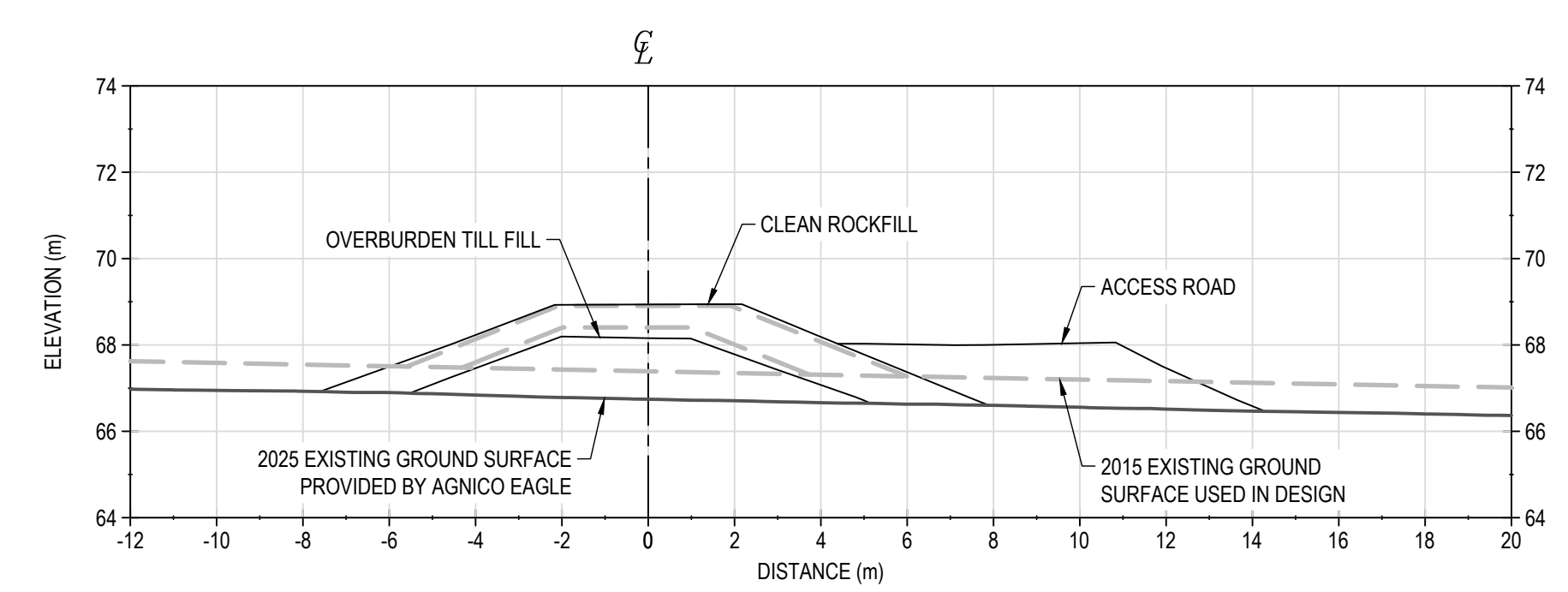
STATION 0+040



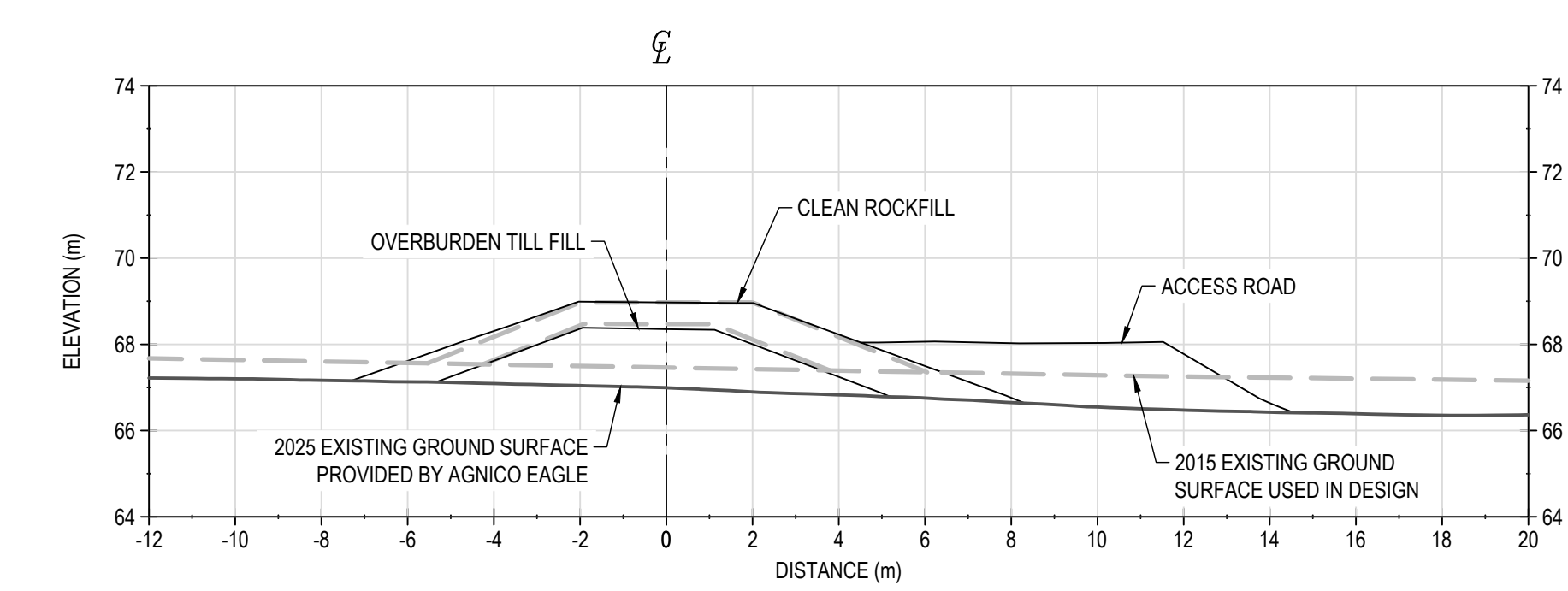
STATION 0+060



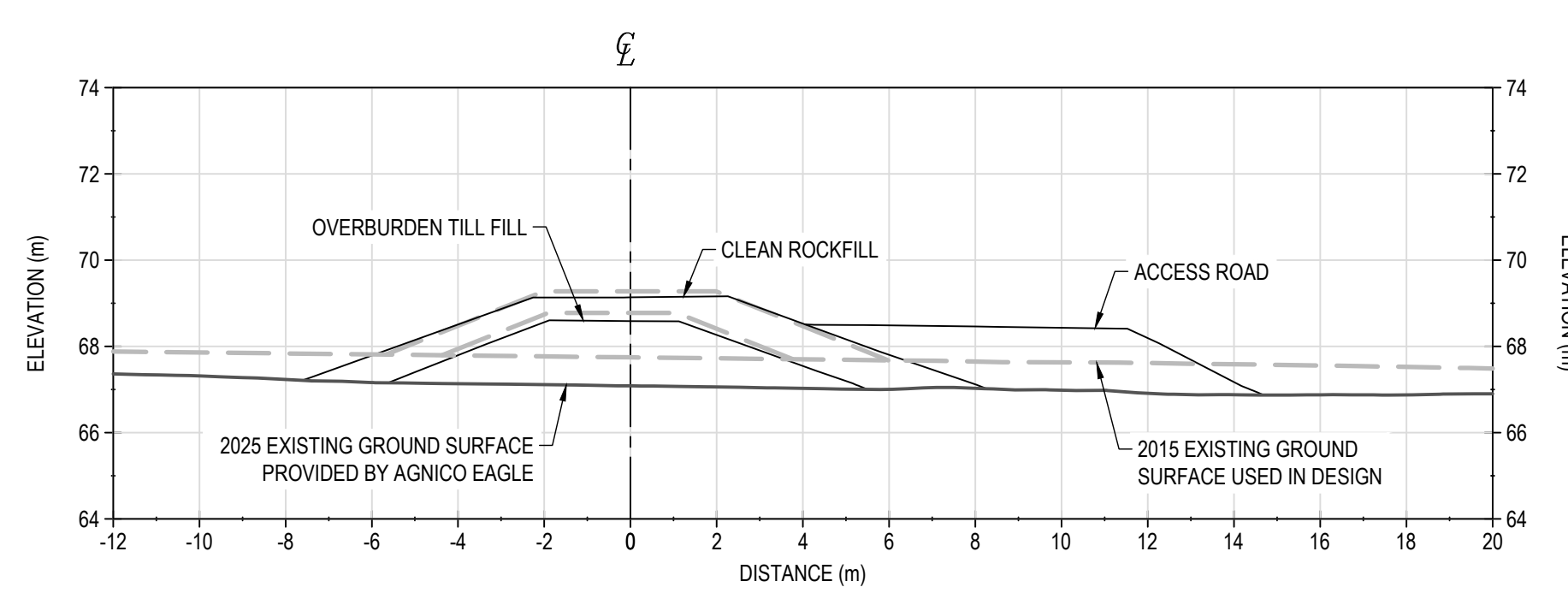
STATION 0+080



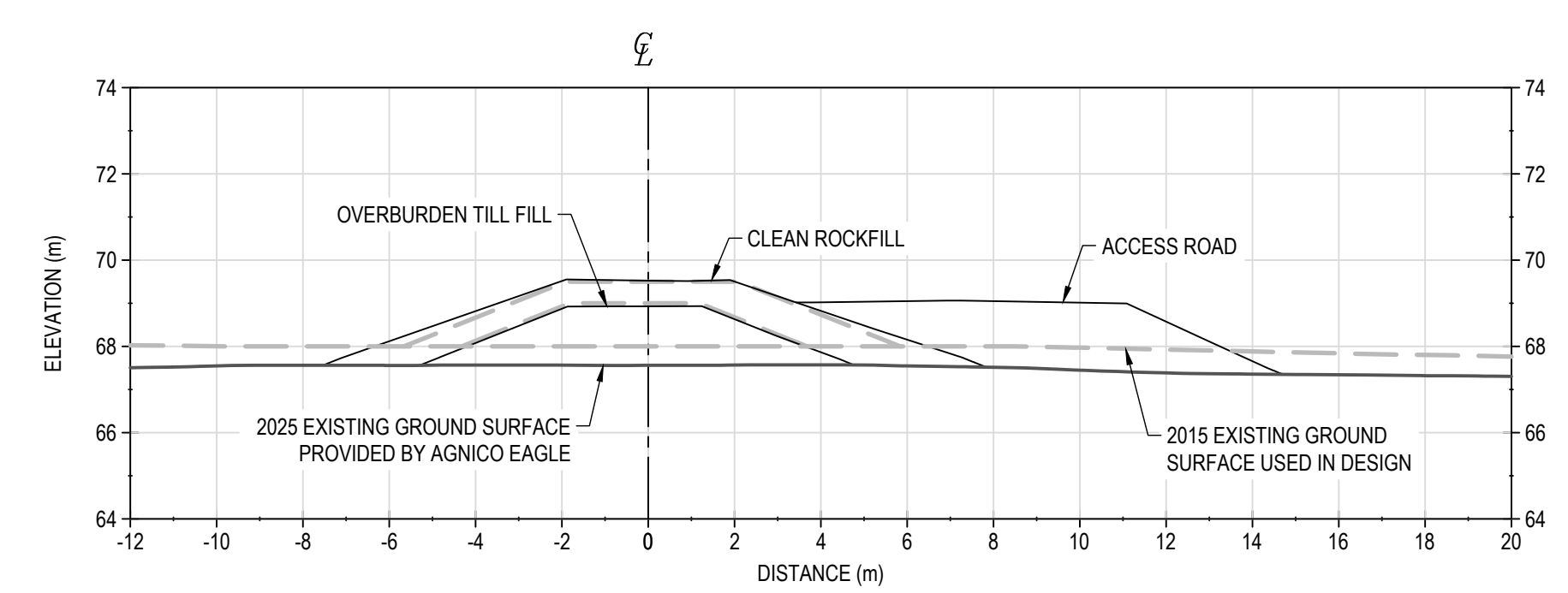
STATION 0+100



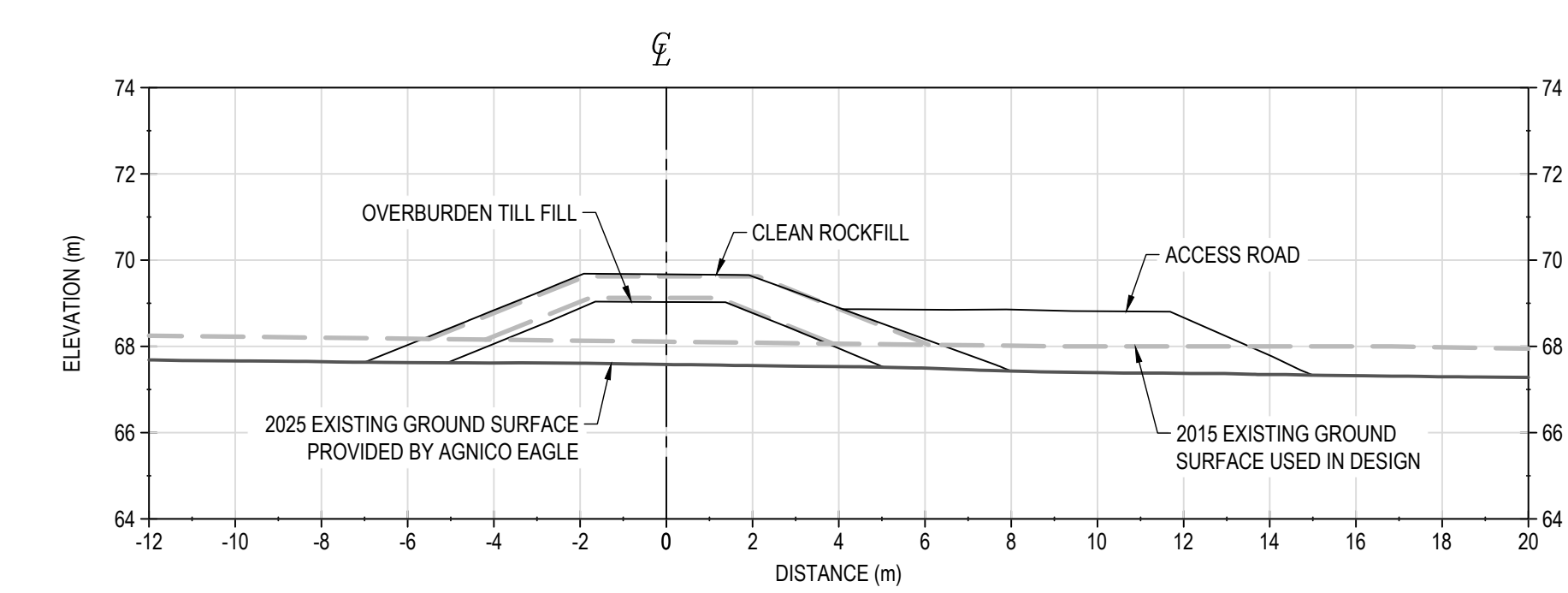
STATION 0+120



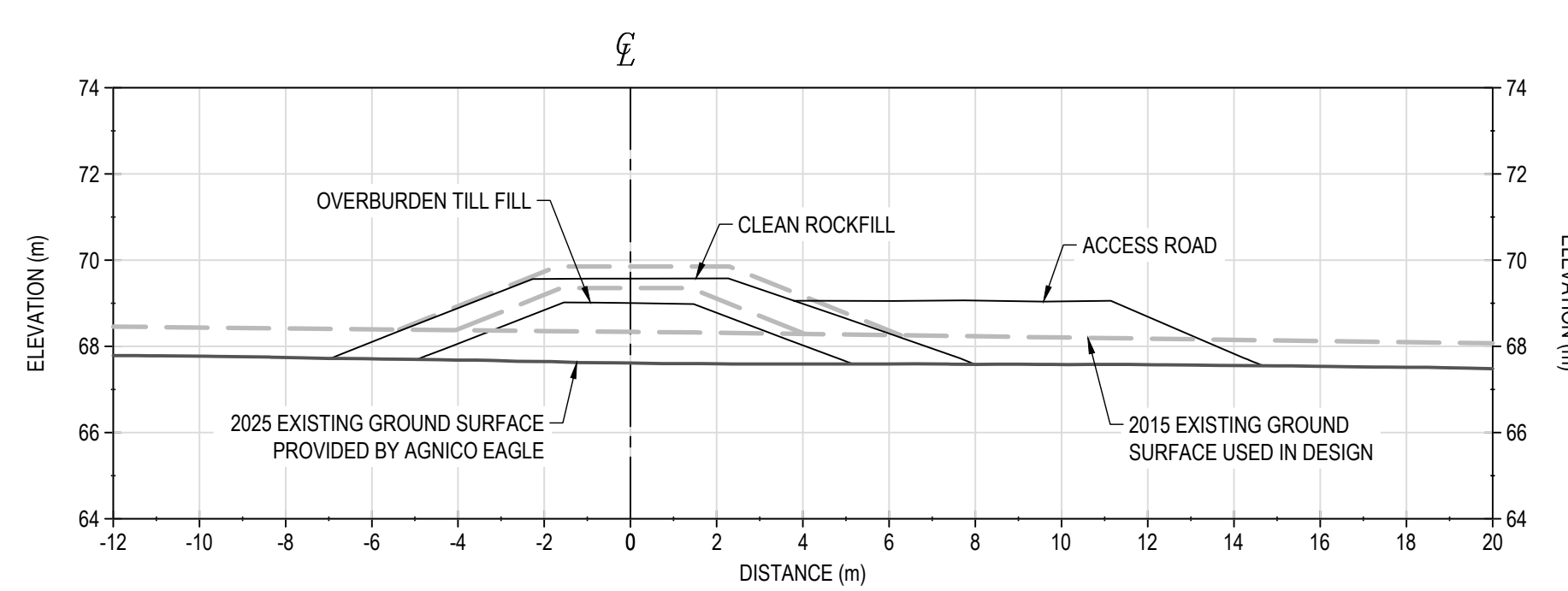
STATION 0+140



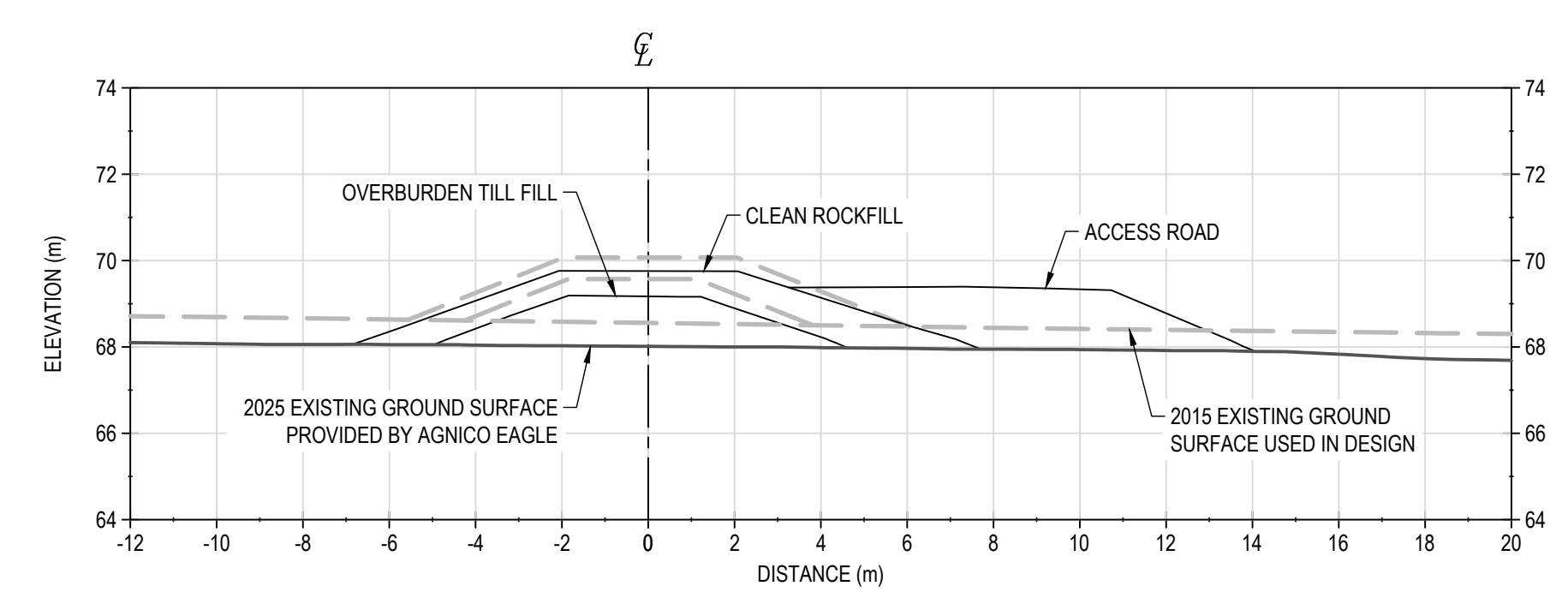
STATION 0+160



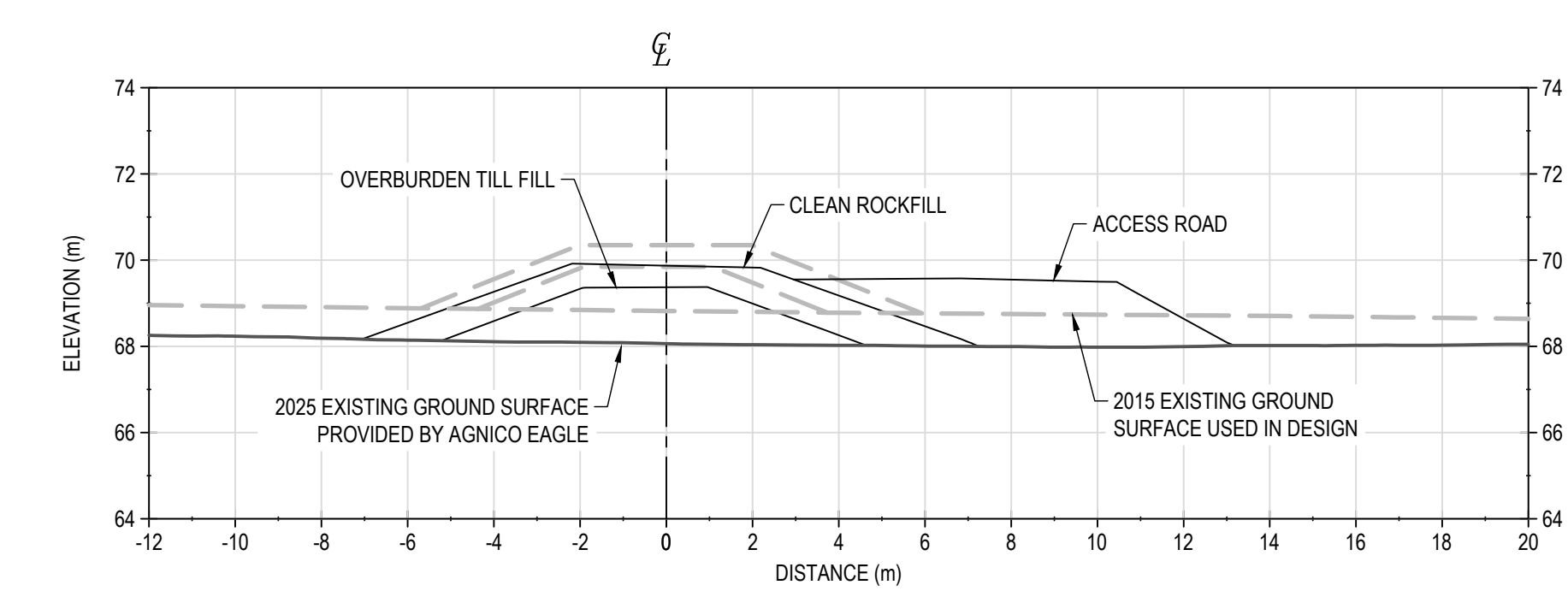
STATION 0+180



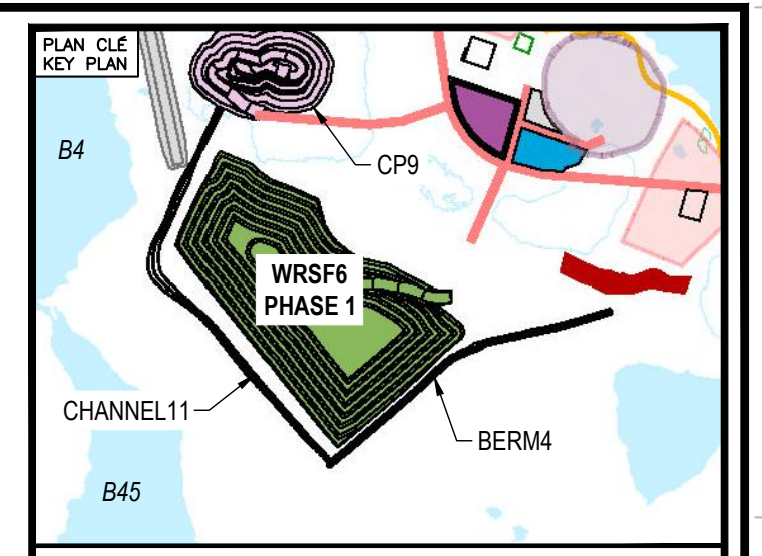
STATION 0+200



STATION 0+220



STATION 0+240



NOTES GÉNÉRALES / GENERAL NOTES

- AS-BUILT SURFACES PROVIDED BY AGNICO EAGLE.
- CONSTRUCTION DATES
CHANNEL11: FEBRUARY 5, 2025 TO APRIL 24, 2025
CP9 THERMAL BERM: FEBRUARY 8, 2025 TO MAY 4, 2025
BERM4: FEBRUARY 6, 2025 TO MAY 6, 2025

INFORMATION CONTAINED HEREIN IS THE PROPERTY OF AGNICO EAGLE LTD. AND MUST BE RETURNED TO THE COMPANY WITHOUT DELAY. NO PART OF THIS DOCUMENT IS TO BE REPRODUCED OR TRANSMITTED IN ANY FORM OR BY ANY MEANS, ELECTRONIC OR MECHANICAL, INCLUDING PHOTOCOPYING, RECORDING, OR BY ANY INFORMATION STORAGE AND RETRIEVAL SYSTEM, WITHOUT THE WRITTEN PERMISSION OF AGNICO EAGLE LTD.

DESSINS EN RÉFÉRENCE / REFERENCE DRAWINGS

TITRE / TITLE	# DWG



REV.	DATE	ISSUED FOR USE	DS	HX

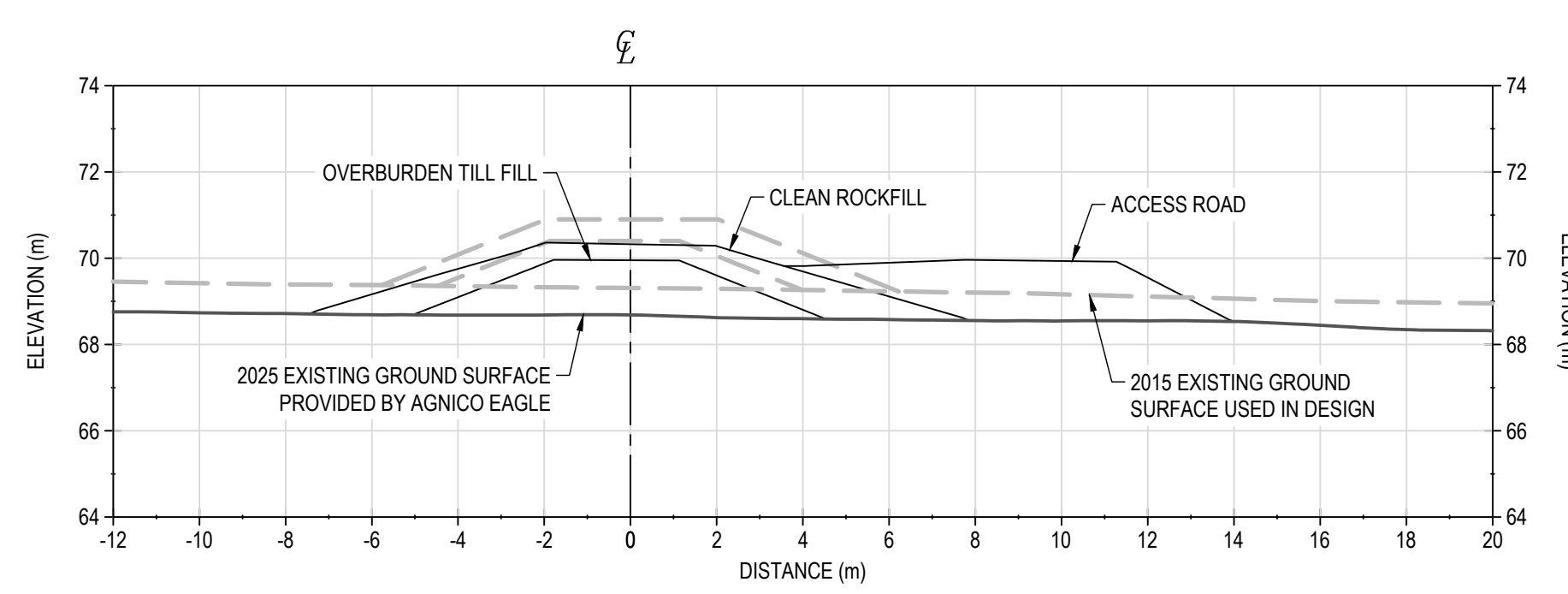
REVISIONS	

TITRE / TITLE
AGNICO EAGLE MELIADINE GOLD MINE
CONSTRUCTION RECORD DRAWINGS
BERM4
SECTIONS (1 of 3)

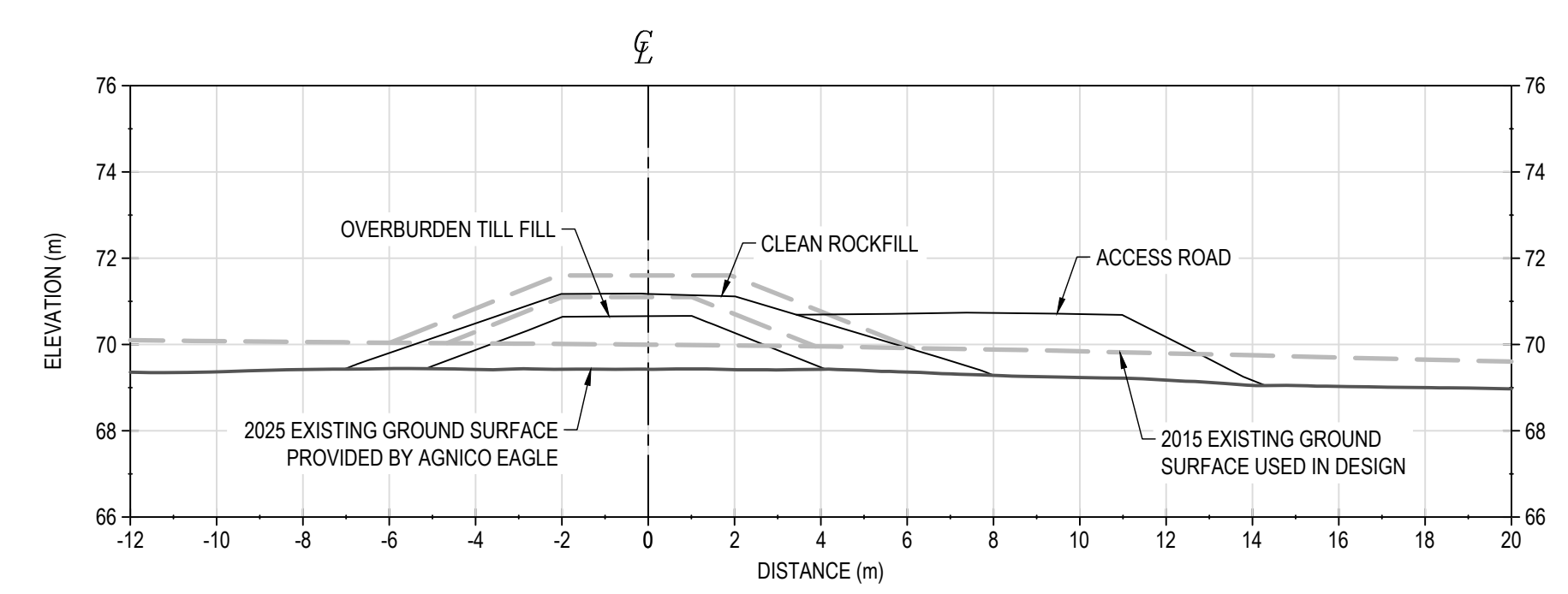
DESSINÉ PAR / DRAWN BY	EL	DATE / DATE	2025-08-05
VÉRIFIÉ PAR / CHECKED BY	DS	DATE / DATE	2025-08-05
APPROUVÉ PAR / APPROVED BY	HX	DATE / DATE	2025-08-05
ÉCHELLE / SCALE	1:150	DATE / DATE	2025-08-05

NO. DESSIN / DRAWING NO. 65-695-230-039-1

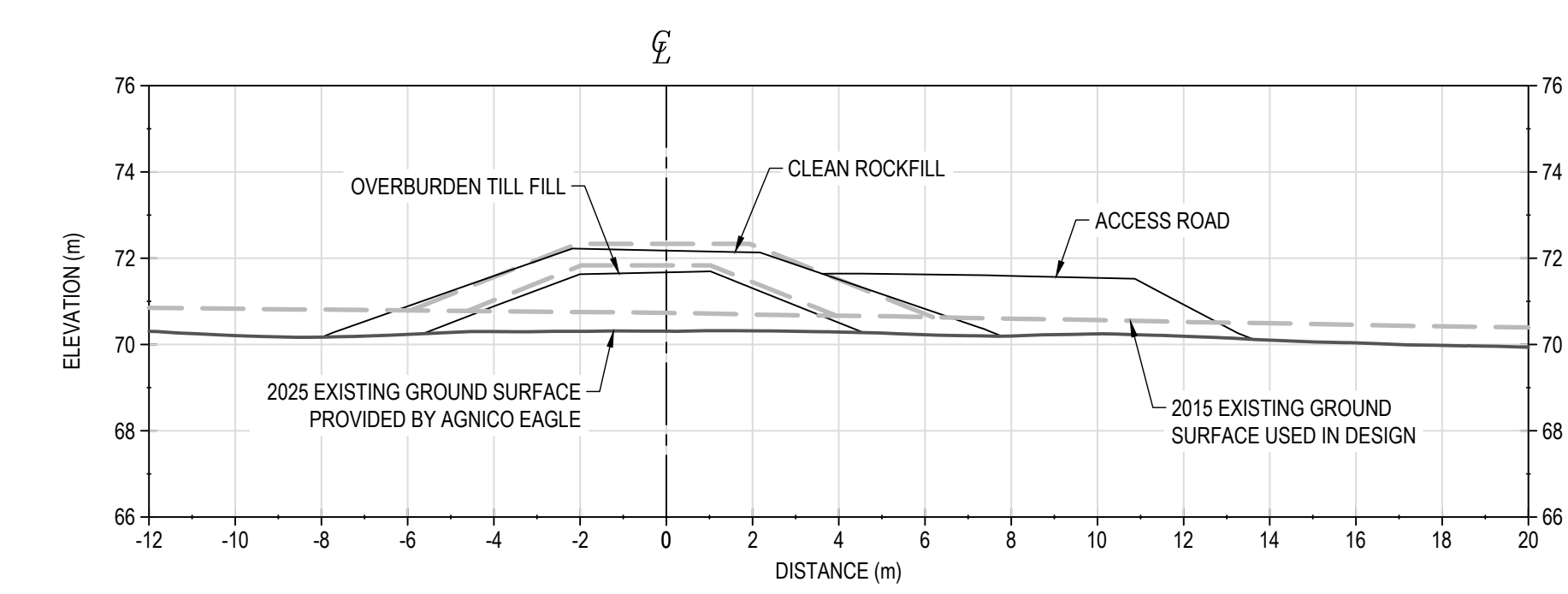
NO. PROJET / PROJECT NO.	REVISION	FEUILLE / SHEET
6542	0	9 / 11



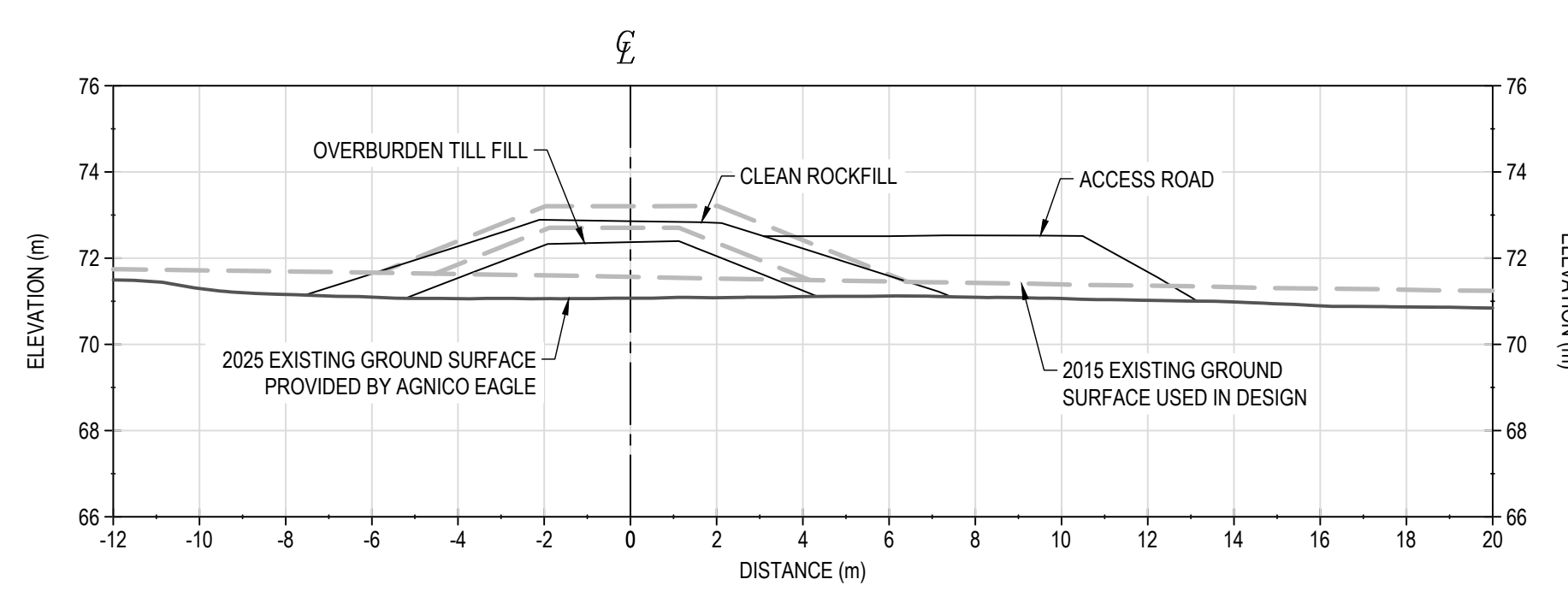
STATION 0+260



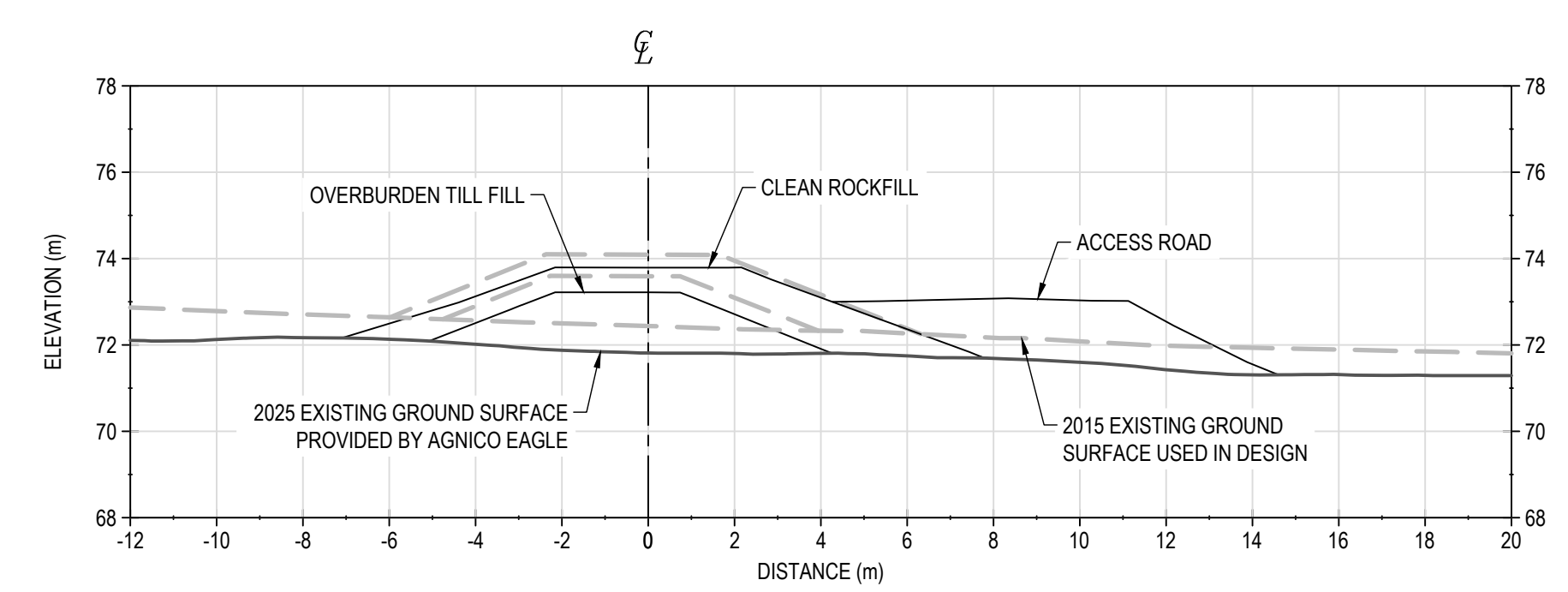
STATION 0+280



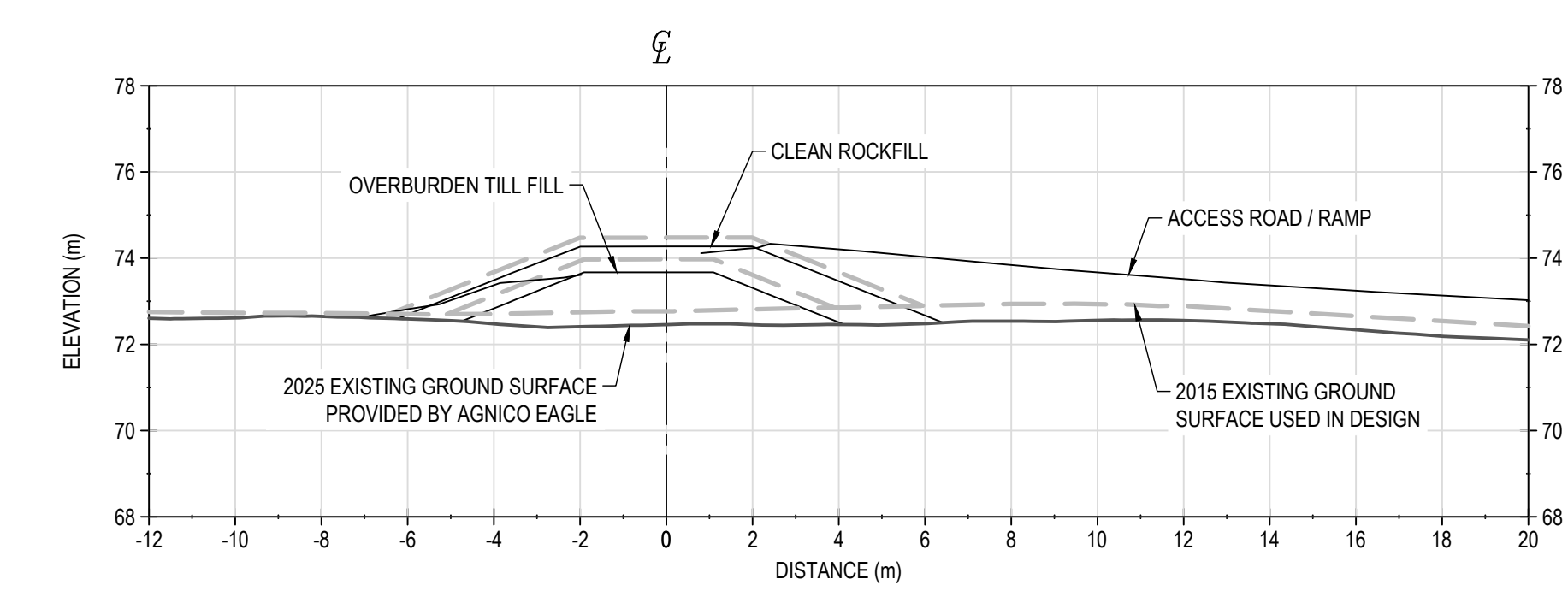
STATION 0+300



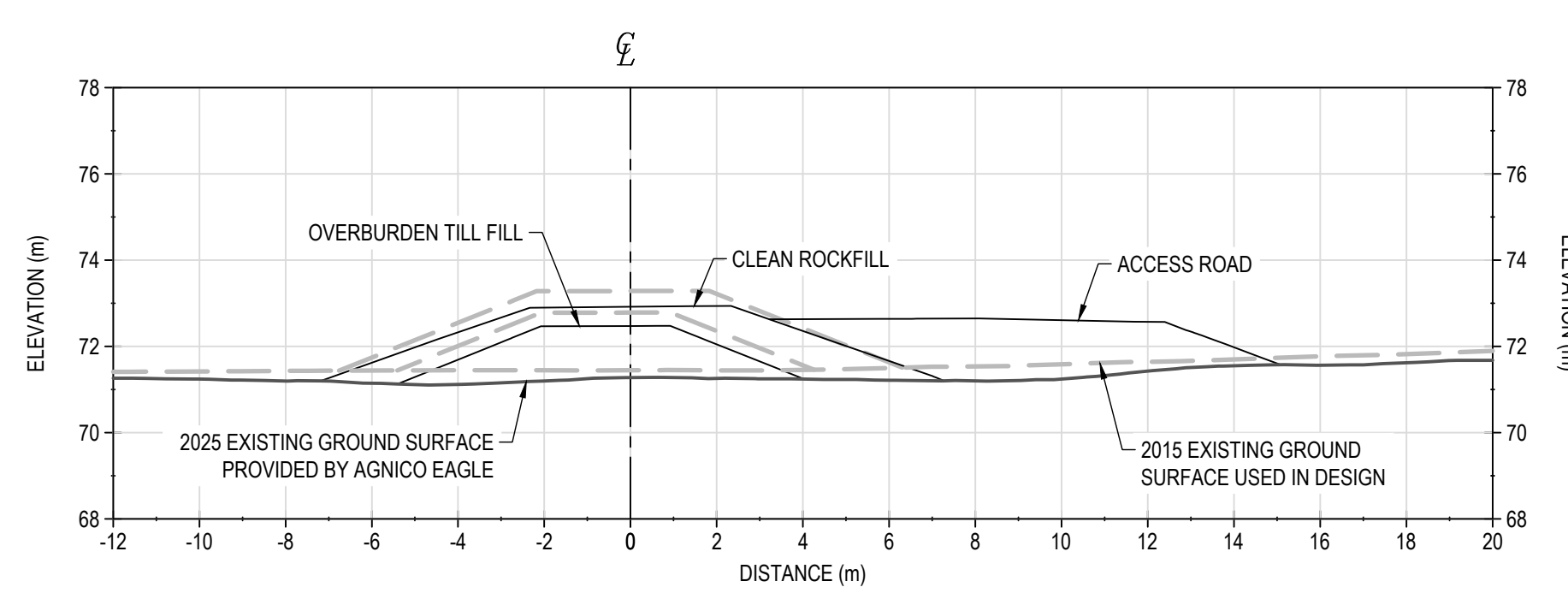
STATION 0+320



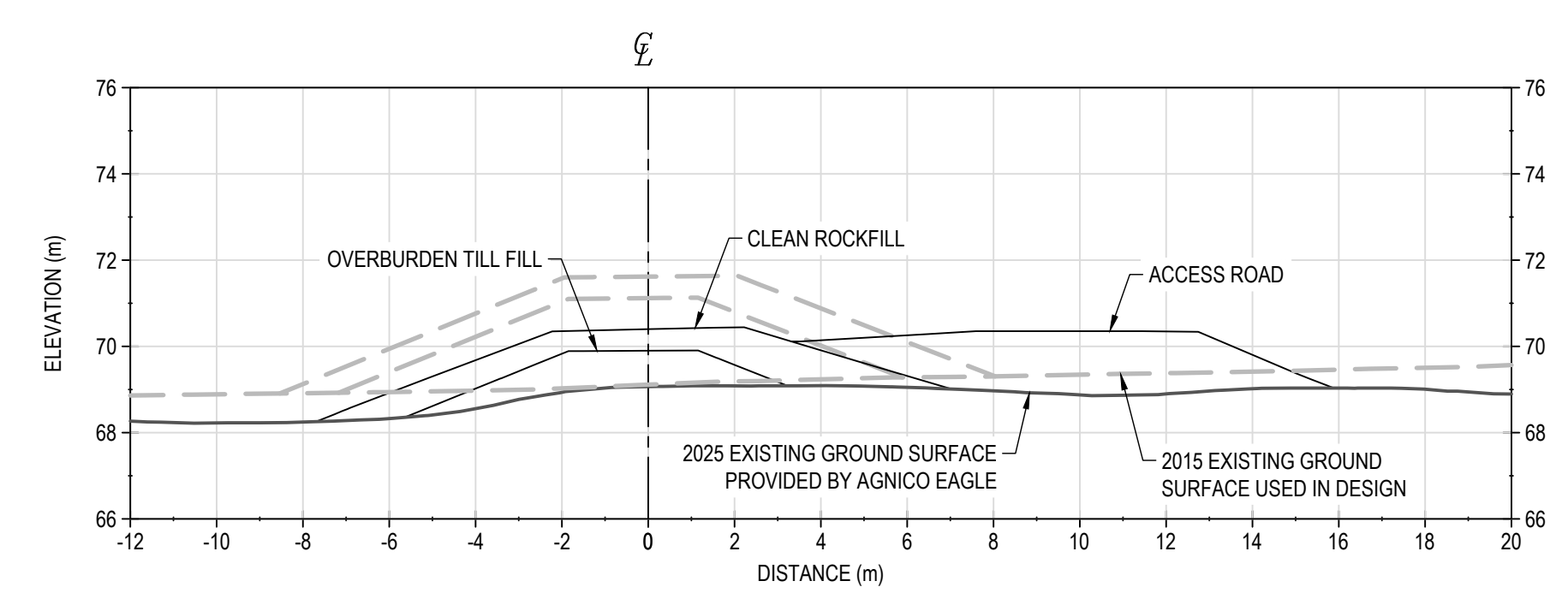
STATION 0+340



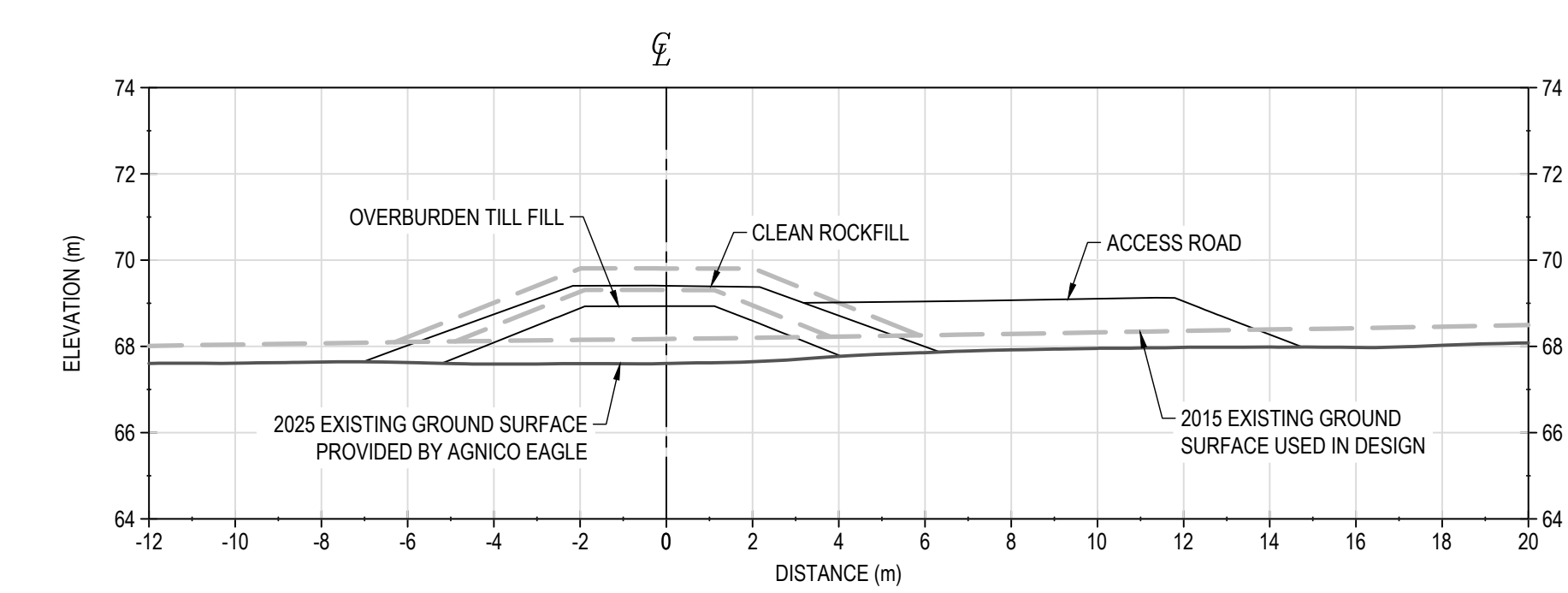
STATION 0+360



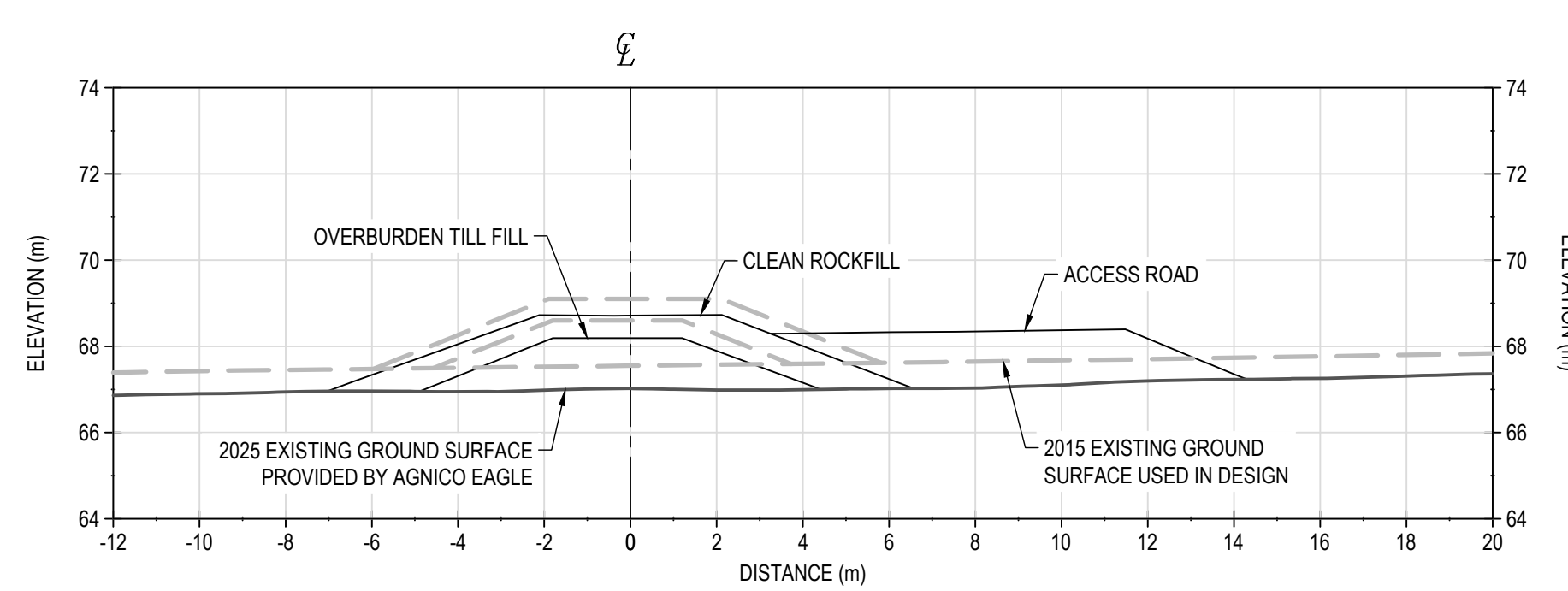
STATION 0+380



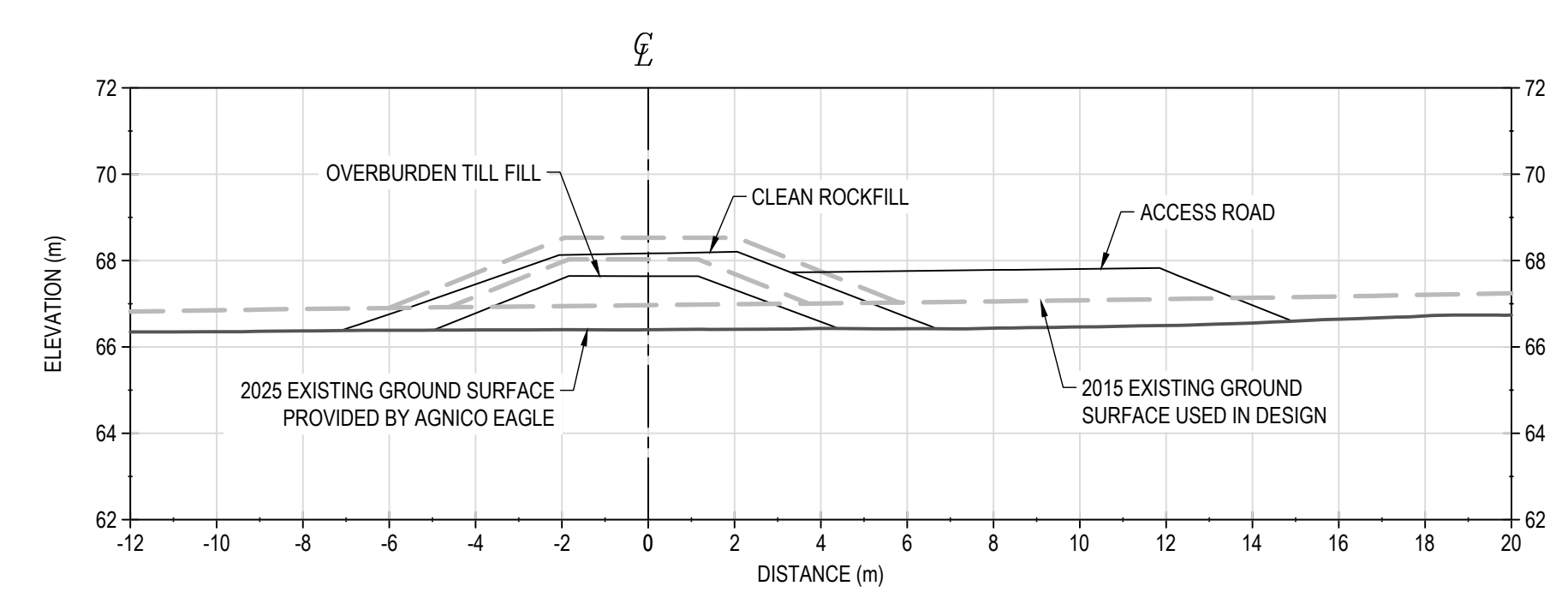
STATION 0+400



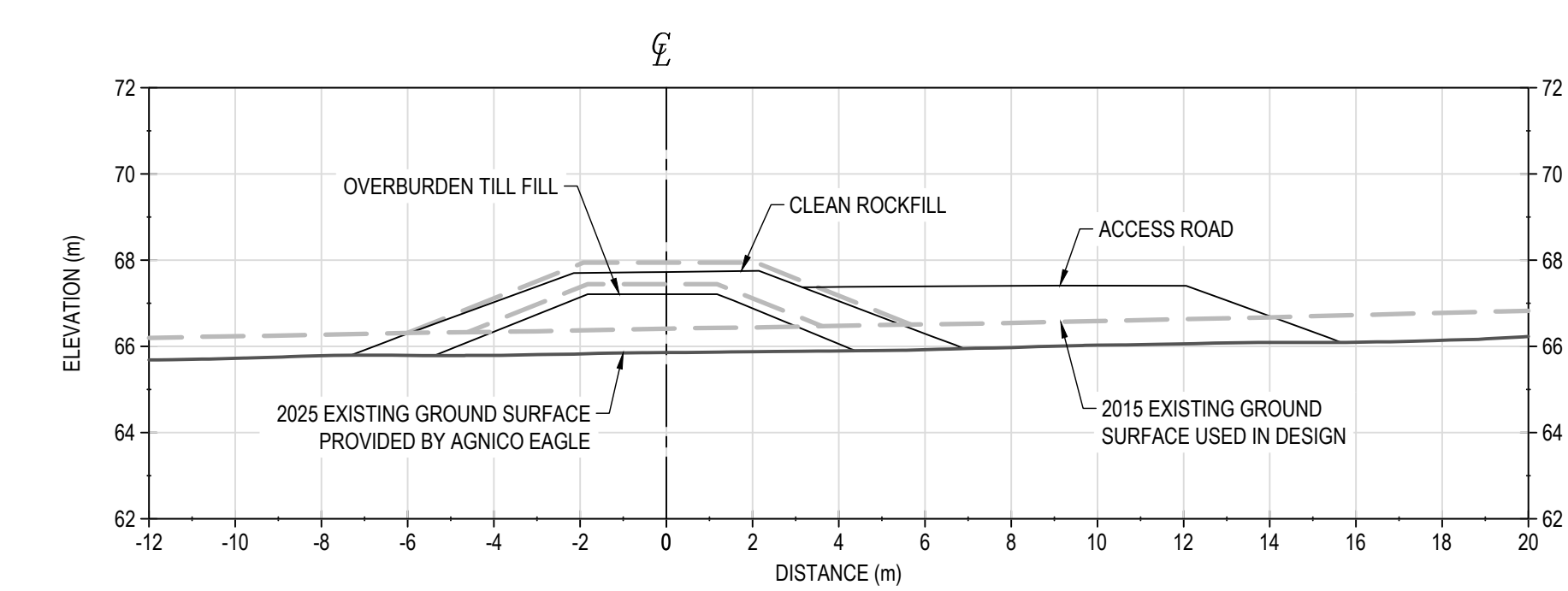
STATION 0+420



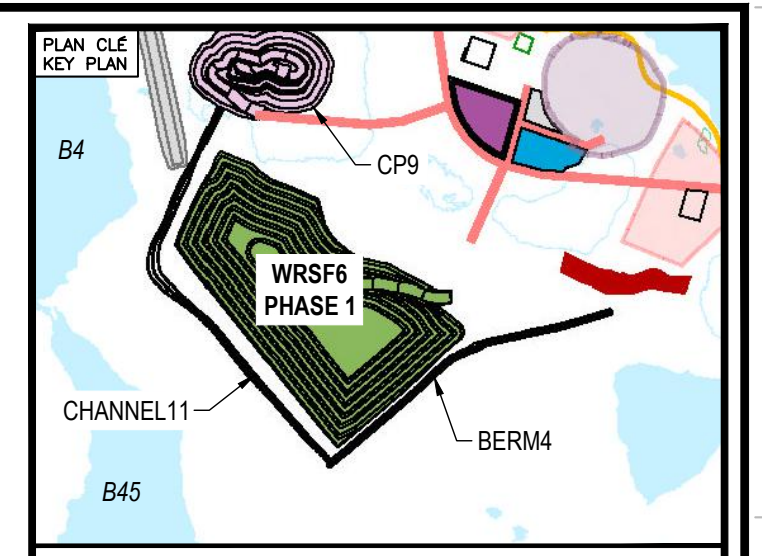
STATION 0+440



STATION 0+460



STATION 0+480



NOTES GÉNÉRALES / GENERAL NOTES

- AS-BUILT SURFACES PROVIDED BY AGNICO EAGLE.
- CONSTRUCTION DATES
CHANNEL11: FEBRUARY 5, 2025 TO APRIL 24, 2025
CP9 THERMAL BERM: FEBRUARY 8, 2025 TO MAY 4, 2025
BERM4: FEBRUARY 6, 2025 TO MAY 6, 2025

INFORMATION CONTAINED HEREIN IS THE PROPERTY OF AGNICO EAGLE LTD. AND MUST BE RETURNED TO THE ORIGINAL SOURCE. NO PART OF THIS DOCUMENT IS TO BE REPRODUCED OR TRANSMITTED IN ANY FORM OR BY ANY MEANS, ELECTRONIC OR MECHANICAL, INCLUDING PHOTOCOPYING, RECORDING, OR BY ANY INFORMATION STORAGE AND RETRIEVAL SYSTEM, WITHOUT PERMISSION IN WRITING FROM AGNICO EAGLE LTD.

DESSINS EN RÉFÉRENCE / REFERENCE DRAWINGS

TITRE / TITLE	# DWG



REV.	DATE	ISSUED FOR USE	DESCRIPTION	DES	HX
0	2025-08-05	ISSUED FOR USE		DS	HX

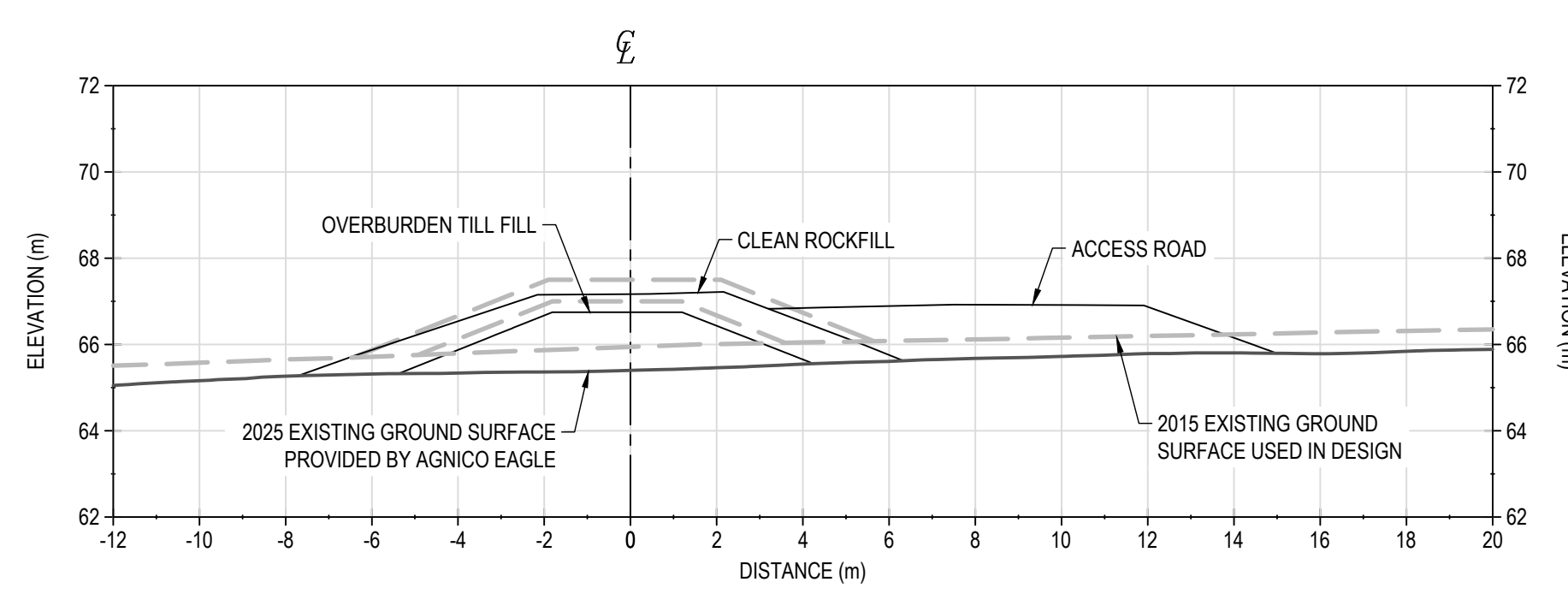
REVISIONS

TITRE / TITLE
AGNICO EAGLE MELIADINE GOLD MINE
CONSTRUCTION RECORD DRAWINGS
BERM4
SECTIONS (2 of 3)

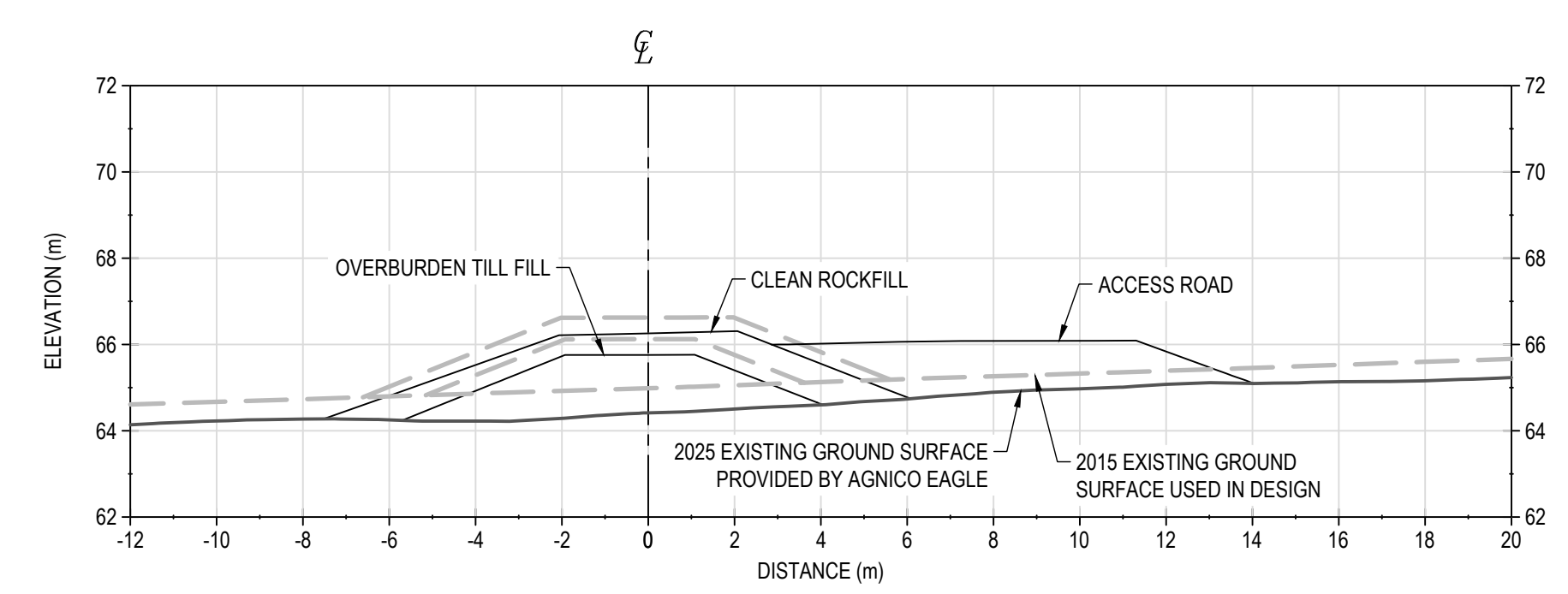
DESSINÉ PAR / DRAWN BY	EL	DATE	2025-08-05
VÉRIFIÉ PAR / CHECKED BY	DS	DATE	2025-08-05
APPROUVÉ PAR / APPROVED BY	HX	DATE	2025-08-05
ÉCHELLE / SCALE	1:150	DATE	2025-08-05

NO. DESSIN / DRAWING NO. 65-695-230-039-2

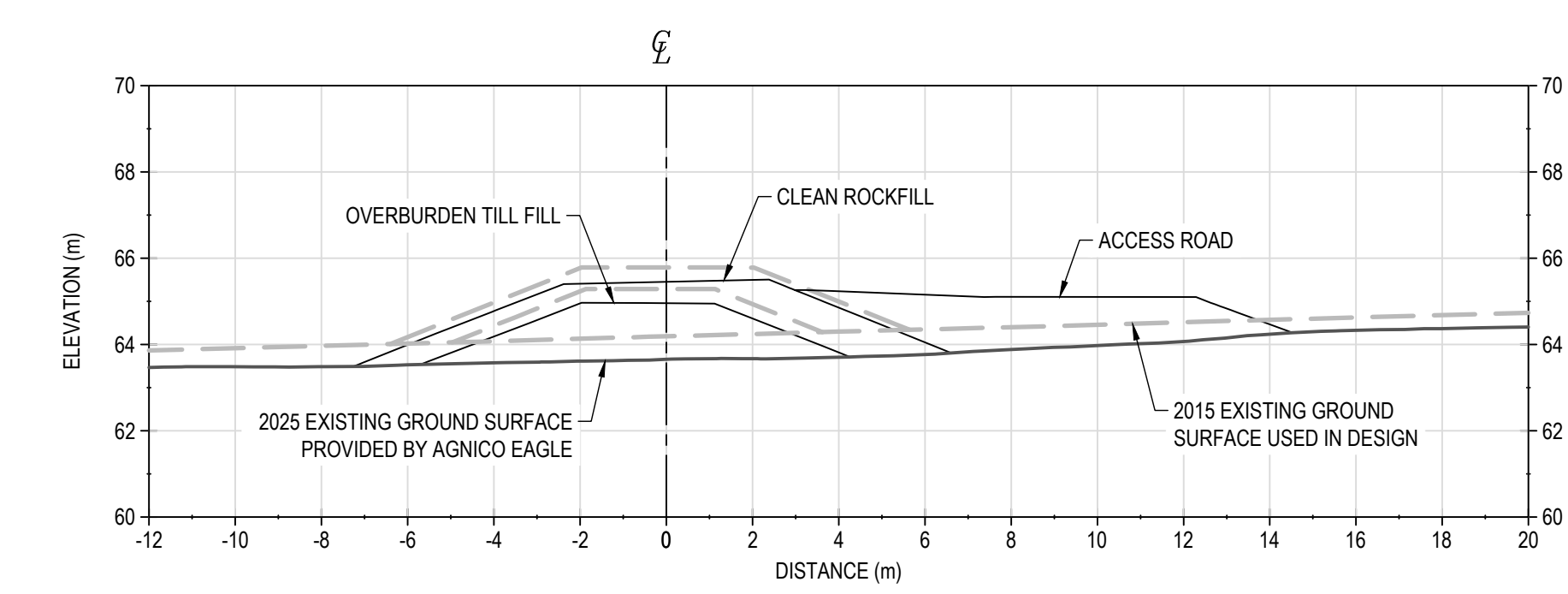
NO. PROJET / PROJECT NO.	6542	REVISION	0	FEUILLE / SHEET	10 / 11
--------------------------	------	----------	---	-----------------	---------



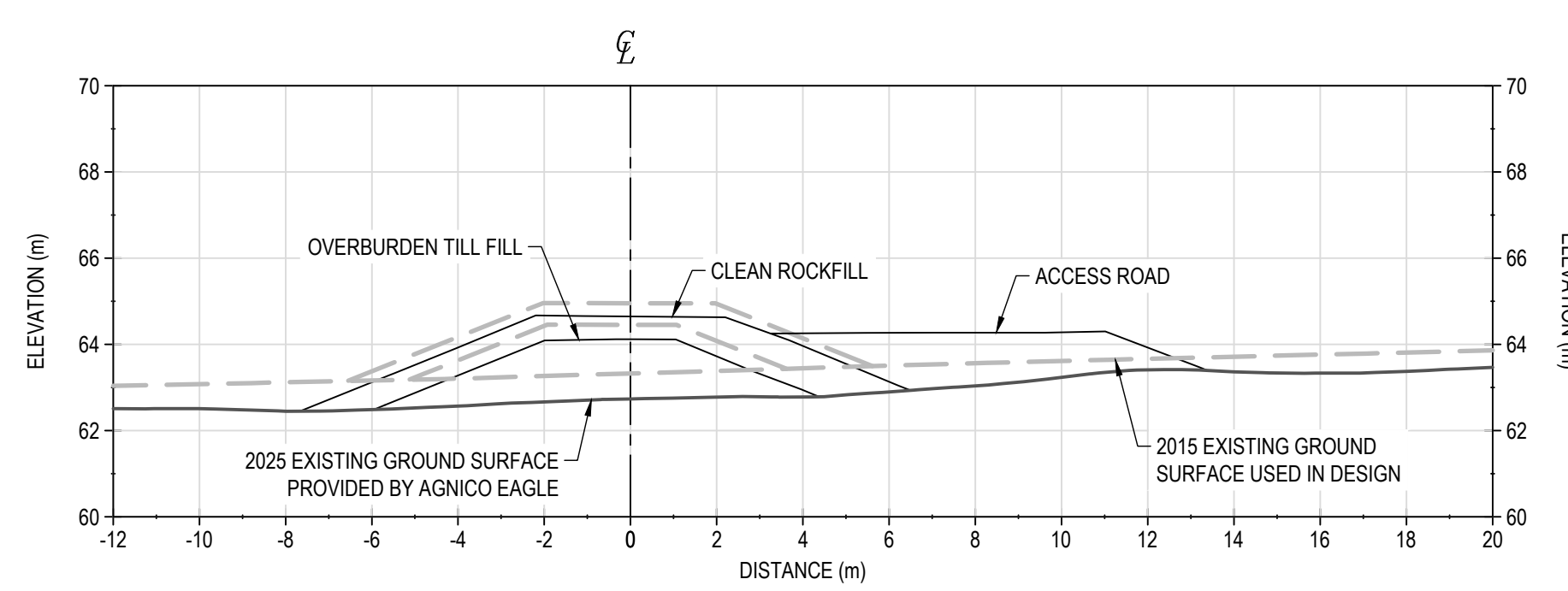
STATION 0+500



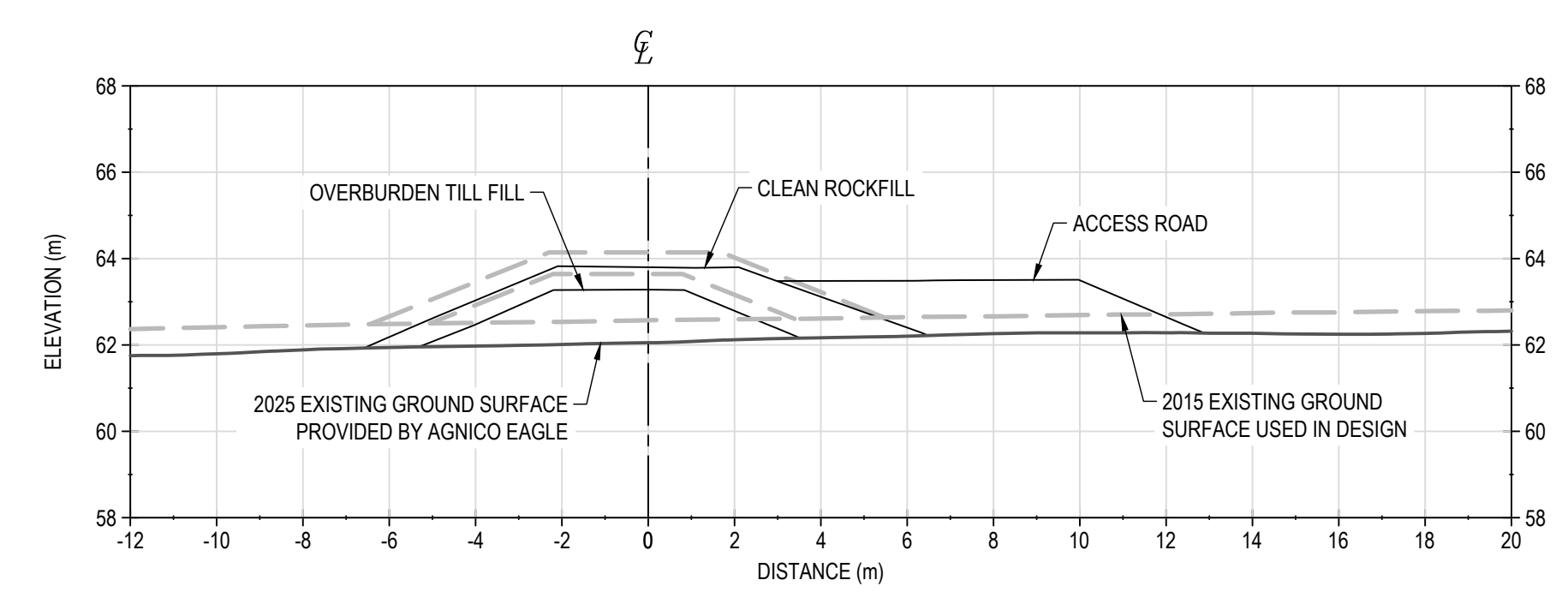
STATION 0+520



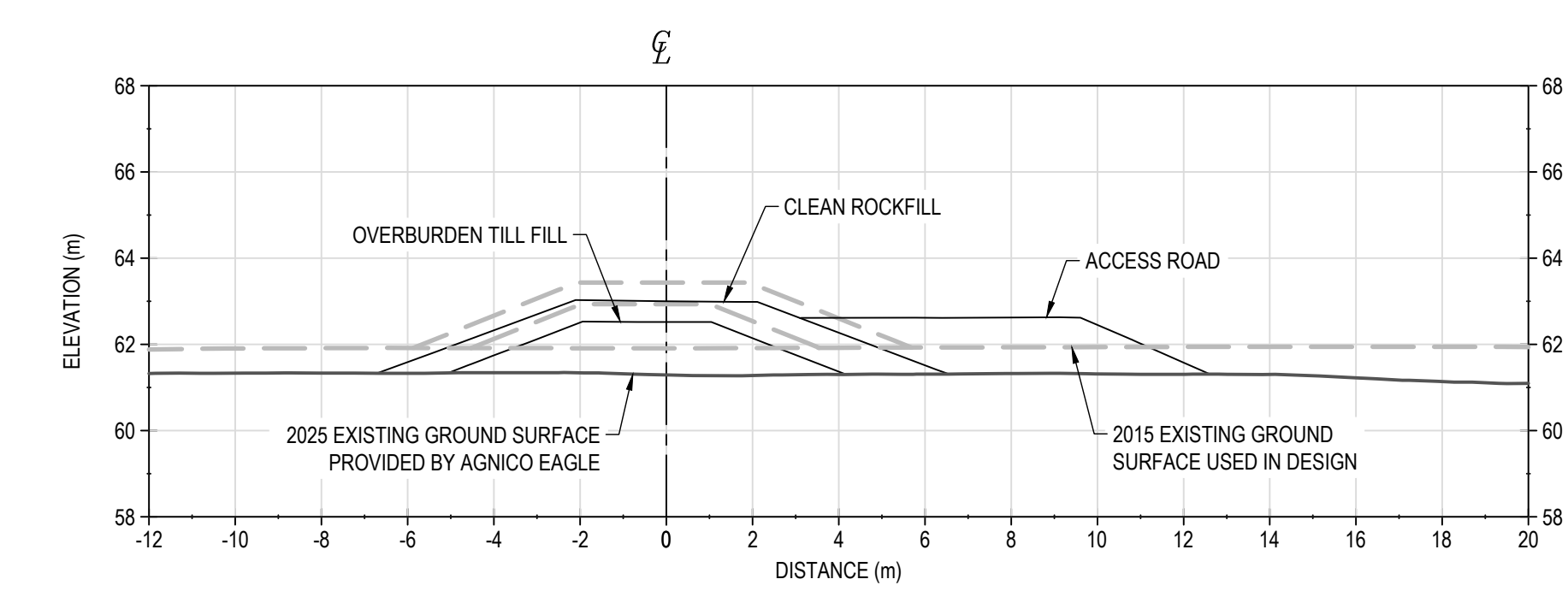
STATION 0+540



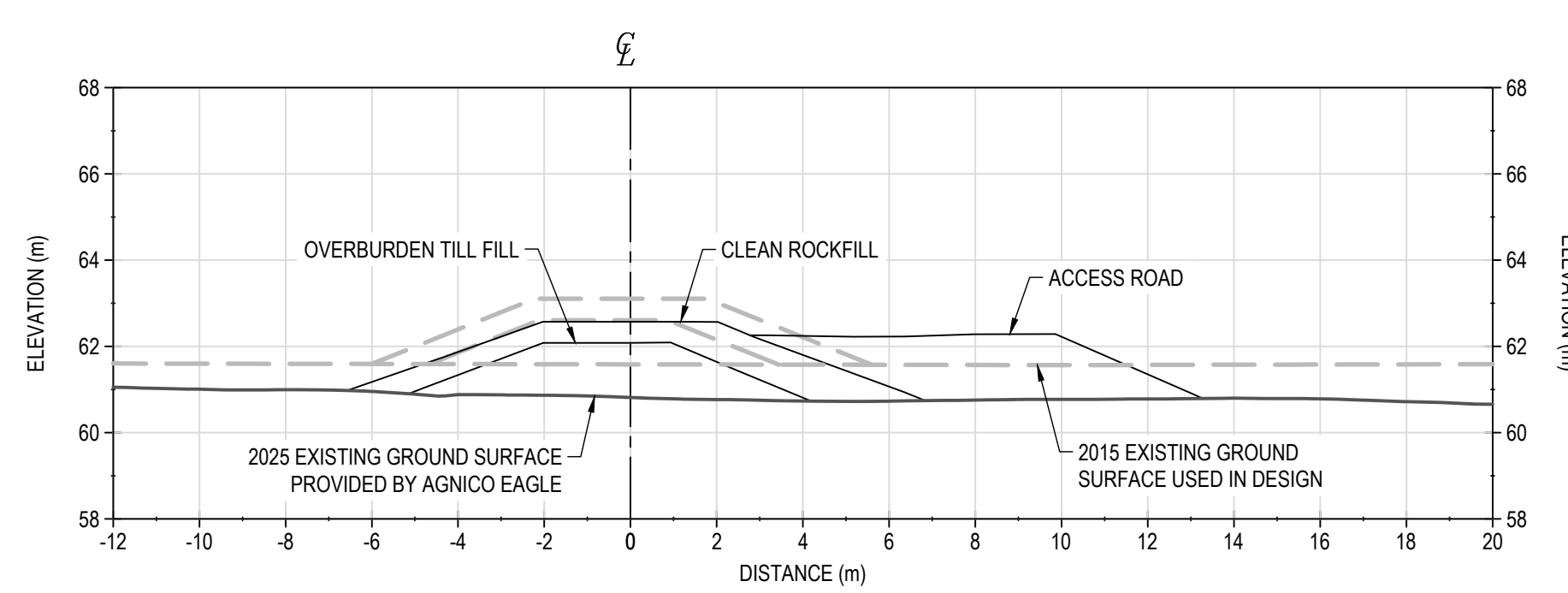
STATION 0+560



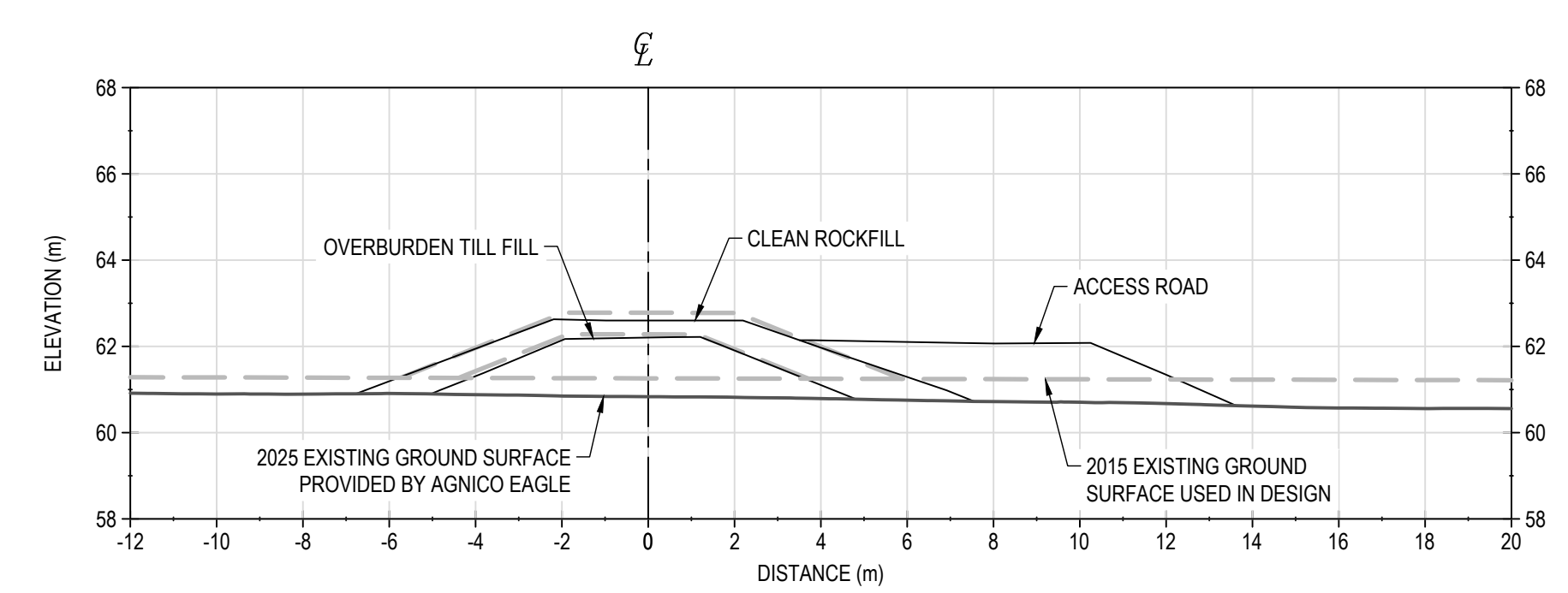
STATION 0+580



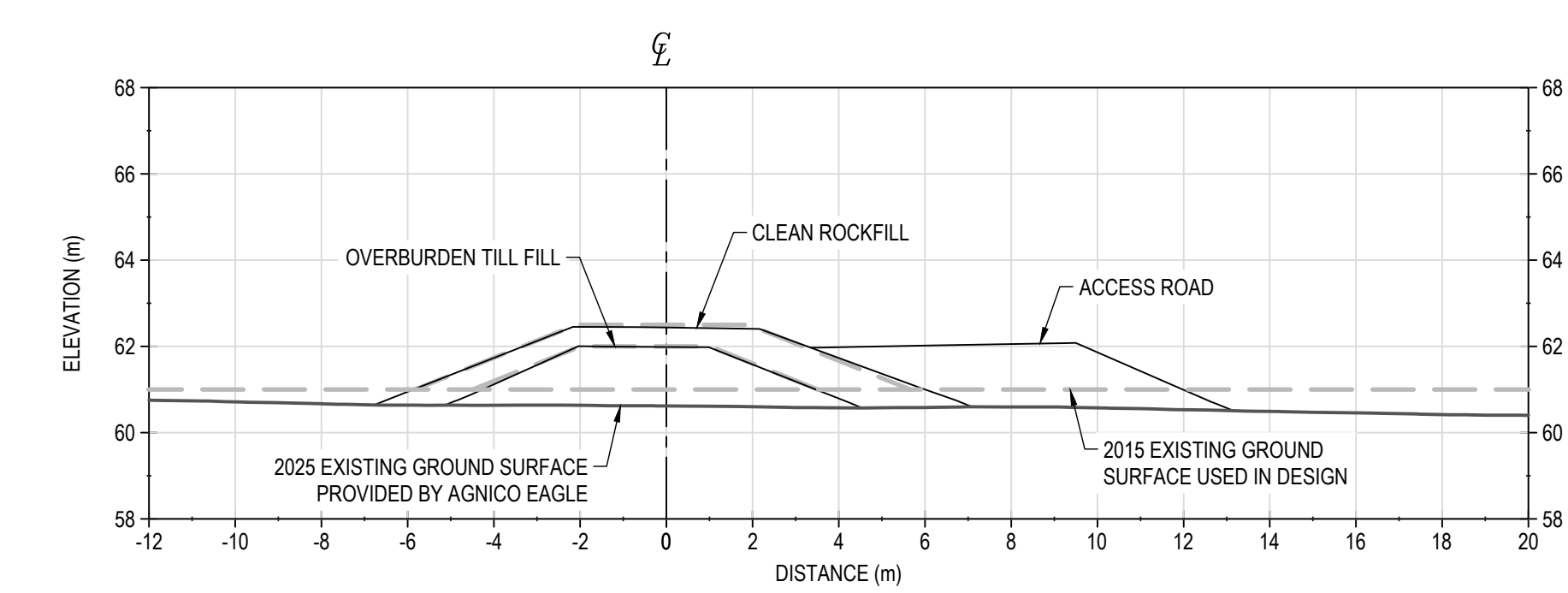
STATION 0+600



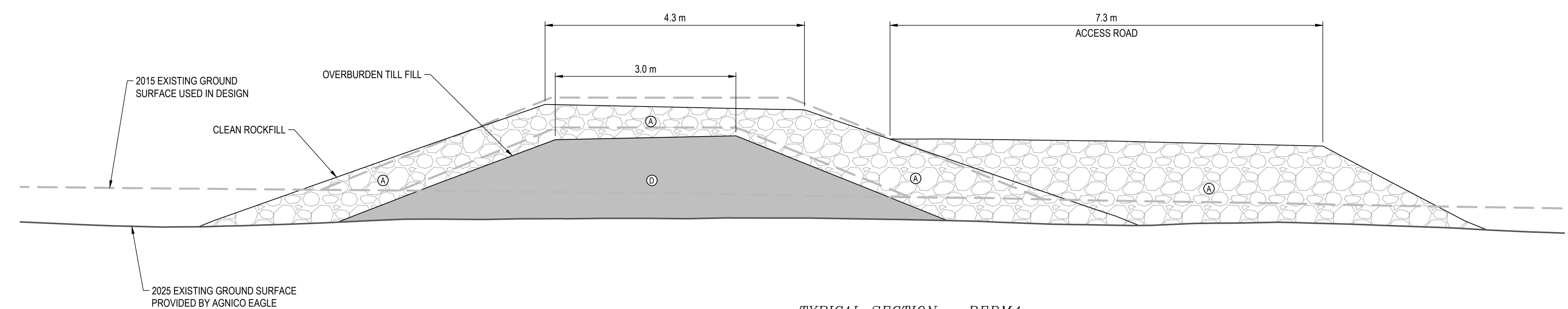
STATION 0+620



STATION 0+640

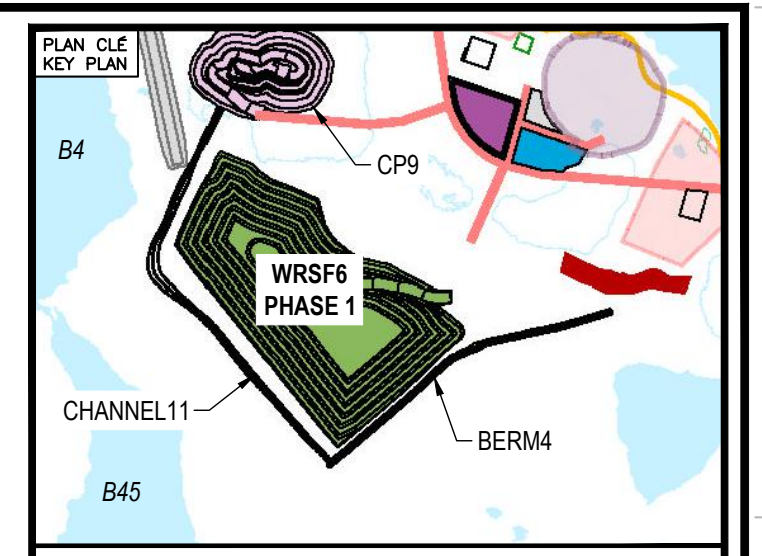


STATION 0+660



TYPICAL SECTION - BERM4
SCALE: 1:50

ITEM	UNITS	ESTIMATED AS-BUILT QUANTITY
Ⓐ CLEAN ROCKFILL	m ³	5,805
Ⓑ OVERBURDEN TILL FILL	m ³	5,560



- NOTES GÉNÉRALES / GENERAL NOTES
- AS-BUILT SURFACES PROVIDED BY AGNICO EAGLE.
 - CONSTRUCTION DATES
CHANNEL11: FEBRUARY 5, 2025 TO APRIL 24, 2025
CP9 THERMAL BERM: FEBRUARY 8, 2025 TO MAY 4, 2025
BERM4: FEBRUARY 6, 2025 TO MAY 6, 2025

INFORMATION CONTENUE EST LA PROPRIÉTÉ DE AGNICO EAGLE LTD. ET NE DOIT ÊTRE RETENUE SUR SEULEMENT. SANS AUTORISATION ÉCRITE, AUCUN DES DROITS DE REPRODUCTION OU D'ÉDITER CE DOCUMENT NE PEUT ÊTRE EXERCÉ. TOUTES LES COPIES DE CE DOCUMENT SONT À CONSIDÉRER COMME DES COPIES NON OFFICIELLES. L'INFORMATION EST FOURNIE EN FRANÇAIS ET EN ANGLAIS. © AGNICO EAGLE LTD.

DESSINS EN RÉFÉRENCE / REFERENCE DRAWINGS

TITRE / TITLE	# DWG



REV.	DATE	ISSUED FOR USE	DS	HX
0	2025-08-05	ISSUED FOR USE	DS	HX

REVISIONS

NO.	DESCRIPTION

TITRE / TITLE
AGNICO EAGLE MELIADINE GOLD MINE
CONSTRUCTION RECORD DRAWINGS
BERM4
SECTIONS (3 of 3)

DESSINÉ PAR / DRAWN BY	EL	DATE / DATE	2025-08-05
VÉRIFIÉ PAR / CHECKED BY	DS	DATE / DATE	2025-08-05
APPROUVÉ PAR / APPROVED BY	HX	DATE / DATE	2025-08-05
ÉCHELLE / SCALE	1:150	DATE / DATE	2025-08-05

NO. DESSIN / DRAWING NO. 65-695-230-039-3

NO. PROJET / PROJECT NO.	REVISION	FEUILLE / SHEET
6542	0	11 / 11

South Elevation

☉ 345°N (T) ● 15 N 539221 6986812 ±12m ▲ 61m



CP9 Thermal Berm - Photo 1:

CP9 Thermal Berm: Overview of cover between CP9 Thermal Berm and proposed CP9. Facing north.

South East Elevation

☉ 336°NW (T) ● 15 N 539166 6986818 ±55m ▲ 52m




CP9 Thermal Berm - Photo 2:

CP9 Thermal Berm: Downstream side slope of CP9 Thermal Berm, minor cracking observed at crest. Facing northwest.

South West Elevation

☉ 23°NE (T) ● 15 N 539167 6986857 ±4m ▲ 59m



704-ENG.EARC03140-46
29 Aug 2025, 09:00:24

**CP9 Thermal
Berm - Photo 3:**

CP9 Thermal Berm: Overview of GTC instrumentation. Facing northeast.

South Elevation

☉ 349°N (T) ● 15 N 539144 6986963 ±4m ▲ 59m



704-ENG.EARC03140-46
29 Aug 2025, 09:03:24

**CP9 Thermal
Berm - Photo 4:**

CP9 Thermal Berm: Overview of thermal berm crest. Facing north.

South Elevation

📍 7°N (T) 📍 15 N 539152 6986976 ±4m ▲ 57m



CP9 Thermal Berm - Photo 5: CP9 Thermal Berm: Upstream side slope of CP9 Thermal Berm, ponding water observed at the toe of the berm. Facing north.

East Elevation

📍 279°W (T) 📍 15 N 539157 6986877 ±4m ▲ 60m



CP9 Thermal Berm - Photo 6: CP9 Thermal Berm: Area of ponding water at the downstream toe of CP9 Thermal Berm. Facing west.

South Elevation

☉ 356°N (T) ● 15 N 539253 6986789 ±4m ▲ 52m



704-ENG.EARC03140-46
29 Aug 2025, 08:52:40

**Channel11 -
Photo 7:**

Channel11: Channel11 outlet, entering Pump01. Facing north.

South Elevation

☉ 6°N (T) ● 15 N 539159 6986542 ±4m ▲ 59m



704-ENG.EARC03140-46
29 Aug 2025, 08:47:38

**Channel11 -
Photo 8:**

Channel11: Overview of the north section of Channel11. Facing north.

North West Elevation

☉ 138°SE (T) ● 15 N 539270 6986427 ±4m ▲ 58m



704-ENG.EARC03140-46
29 Aug 2025, 08:44:58

**Channel11 -
Photo 9:**

Channel11: Overview of the middle section. Facing southeast.

South East Elevation

☉ 317°NW (T) ● 15 N 539484 6986166 ±8m ▲ 59m



704-ENG.EARC03140-46
29 Aug 2025, 08:35:40

**Channel11 -
Photo 10:**

Channel11: Overview of the south section of Channel11. Facing northwest.



**Channel11 -
Photo 11:**

Channel11: Minor cracking and settlement between WRSF6 and Channel11.
Facing southeast.



**Berm4 -
Photo 12:**

Berm4: Overview of Berm4. Facing northeast.

North East Elevation

☉ 229°SW (T) ● 15 N 539639 6986255 ±246m ▲ 60m



**Berm4 -
Photo 13:**

Berm4: Overview of Berm4. Facing southwest.

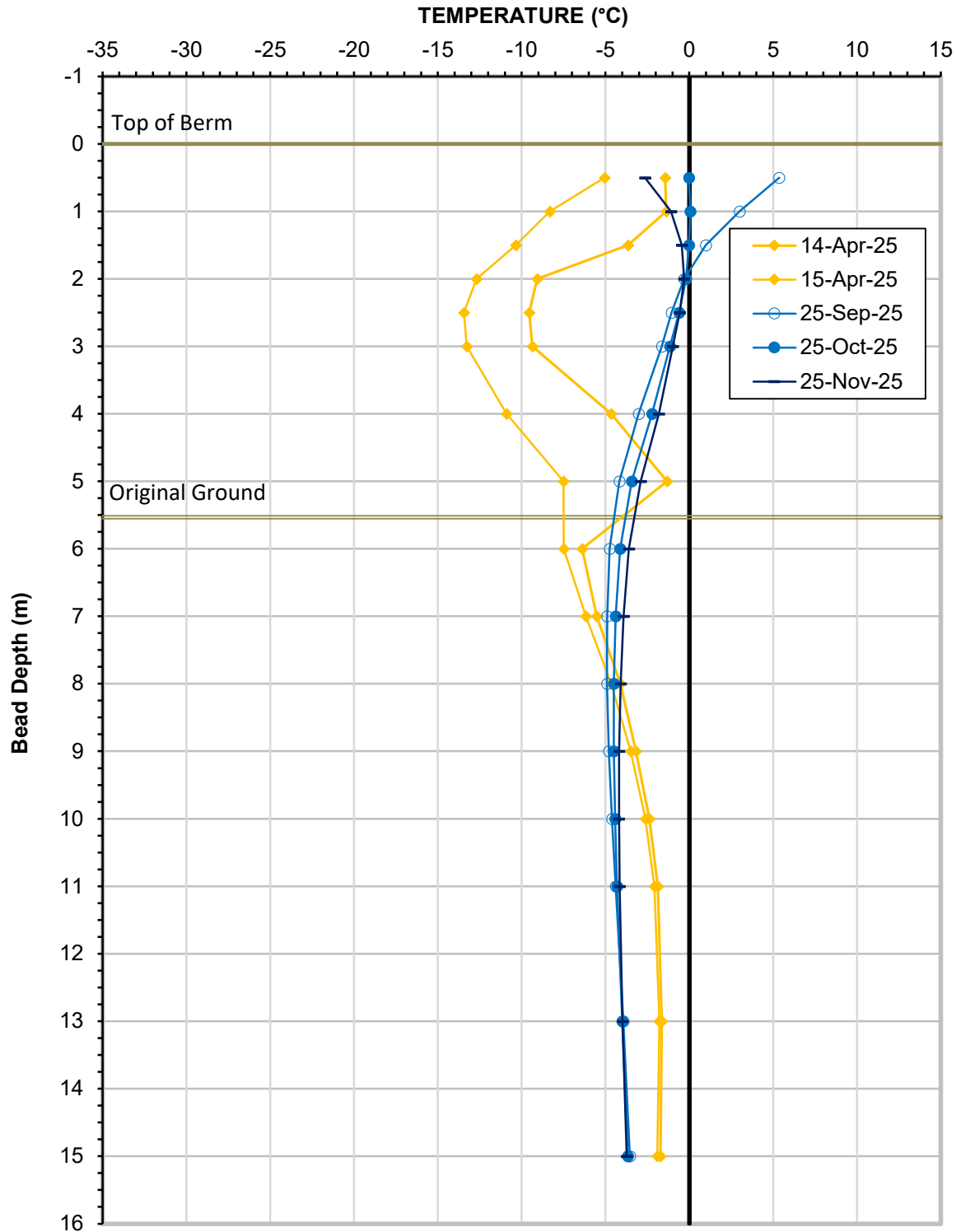
East Elevation

☉ 261°W (T) ● 15 N 539572 6986197 ±37m ▲ 40m



**Berm4 -
Photo 14:**

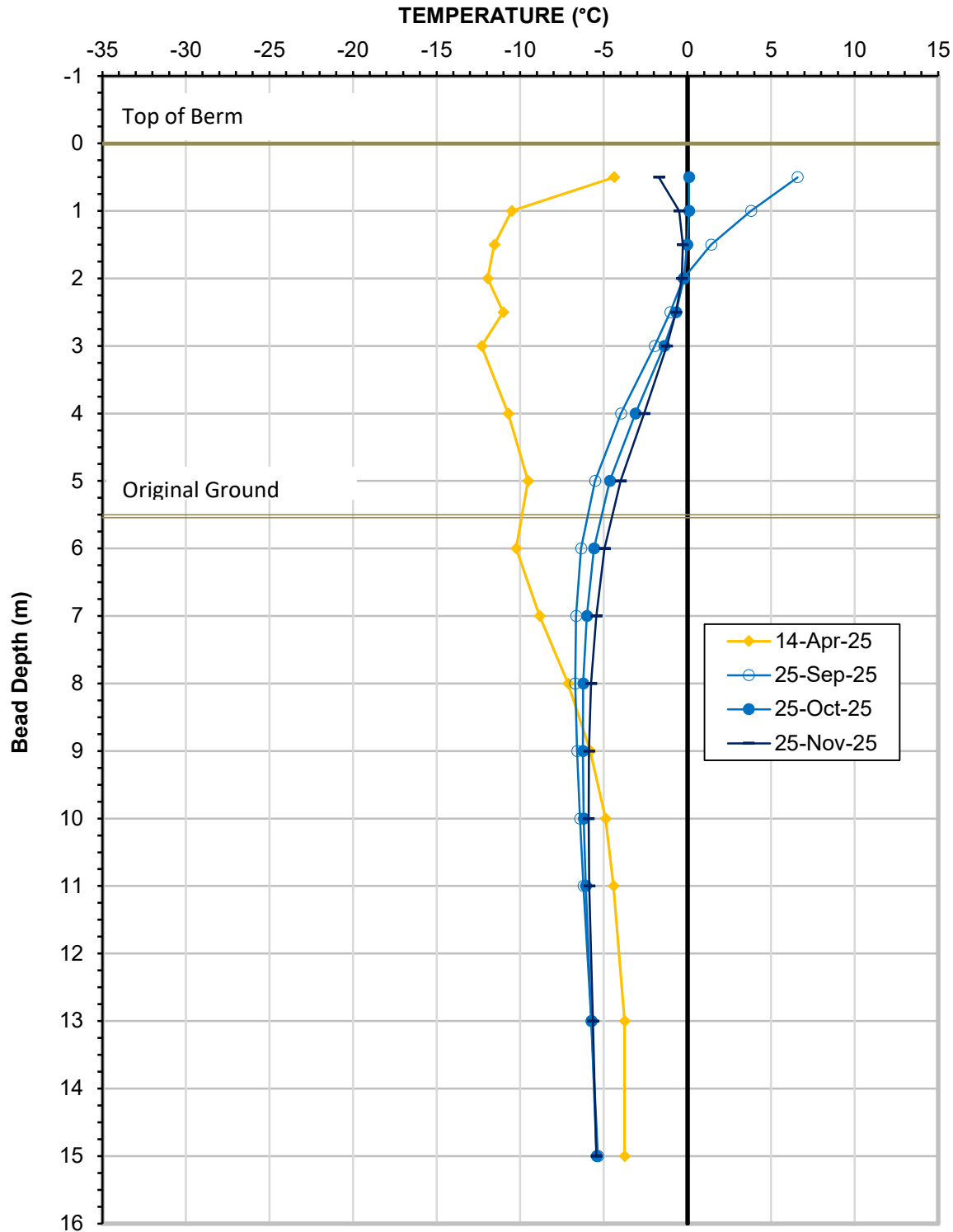
Berm4: Ponding water against the upstream toe, and a depression on the upstream rockfill slope. Facing west.



Ground Temperature Profile for Cable GTC25-01
Berm CP9

Serial No.: 2871
Date Installed: April 14, 2025

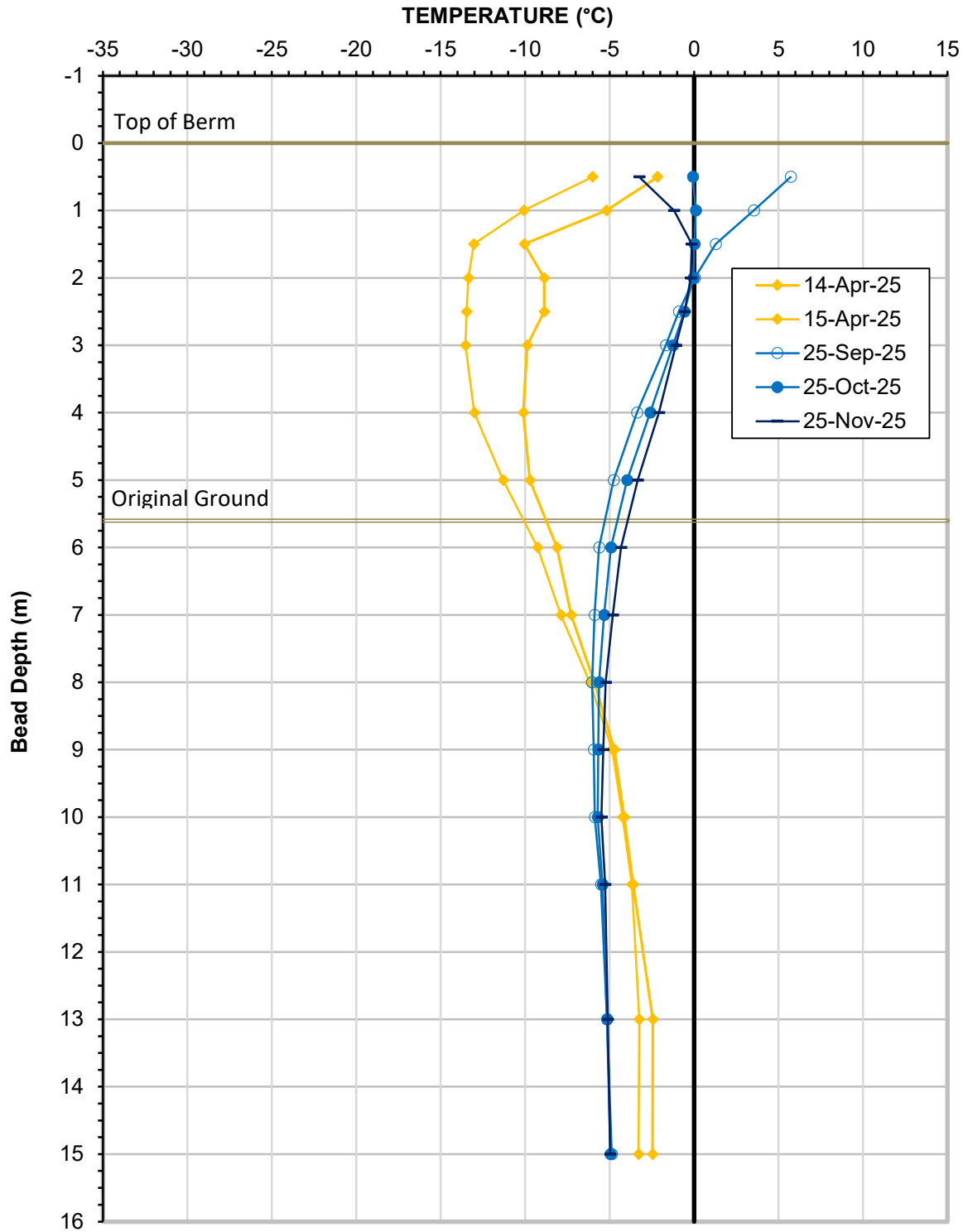




Ground Temperature Profile for Cable GTC25-02
 Berm CP9

Serial No.: 2872
 Date Installed: April 14, 2025





Ground Temperature Profile for Cable GTC25-03
Berm CP9

Serial No.: 2873
Date Installed: April 14, 2025

APPENDIX I

SALINE PONDS

South West Elevation

☉ 48°NE (T) ● 15 N 540146 6988935 ±6m ▲ 53m



704-ENG.EARC03140-46
29 Aug 2025, 14:19:38

SP1 - Photo 1: SP1 Saline Pond: Overview of SP1, pond in bedrock, rockfill covered overburden slopes. Facing Northeast.

South West Elevation

☉ 48°NE (T) ● 15 N 540151 6988932 ±5m ▲ 55m



704-ENG.EARC03140-46
29 Aug 2025, 14:19:41

SP1 - Photo 2: SP1 Saline Pond: Overview of perimeter berm side slope. Facing northeast.



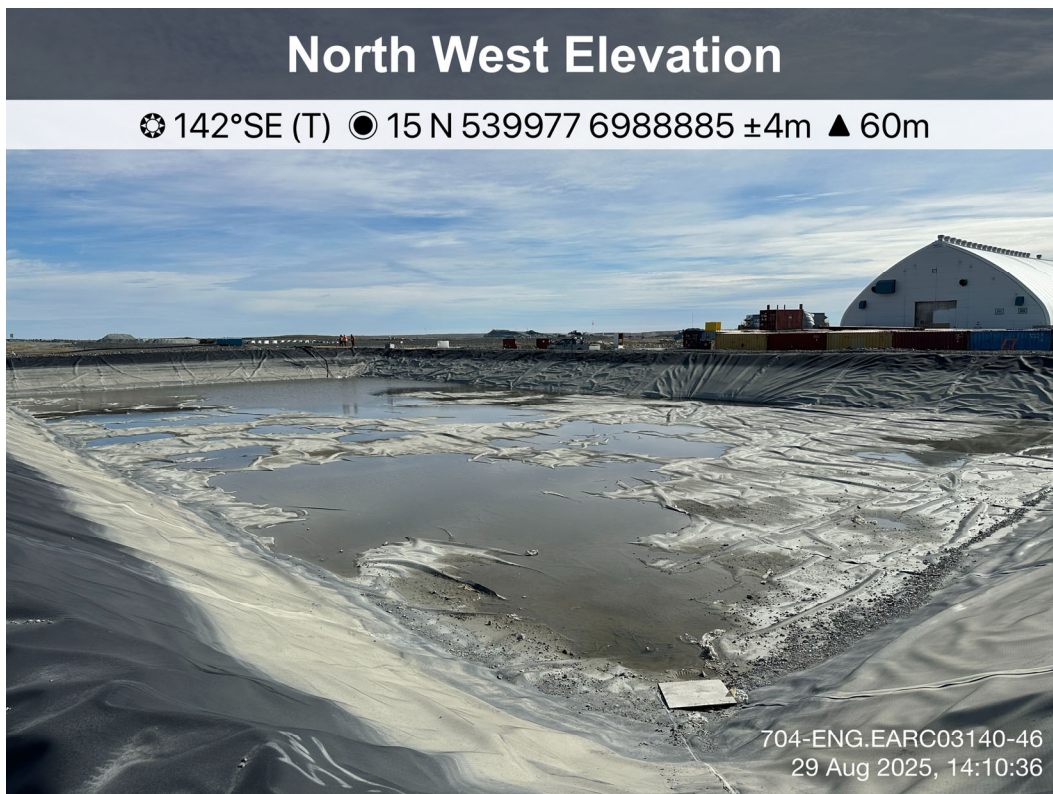
SP1 - Photo 3: SP1 Saline Pond: Overview of access ramp, pipelines, and safety berms. Facing east.



SP1 - Photo 4: SP1 Saline Pond: Overview of southwestern side of SP1, deformation and cracking observed on top of the overburden protected slope. Facing south.




SP1 - Photo 5: SP1 Saline Pond: Overview of southwestern side of SP1, deformation and cracking observed on top of the overburden protected slope. Facing north-east.



SP3 - Photo 6: SP3 Saline Pond: Overview of SP3, ponded water at base of pond. Facing southeast.


South Elevation

☉ 11°N (T) ● 15 N 539961 6988838 ±4m ▲ 60m




704-ENG.EARC03140-46
29 Aug 2025, 14:08:41

SP3 - Photo 7: SP3 Saline Pond: Overview of perimeter berm. Facing north.



☉ 246°SW (T) ● 63.027099°, -92.208464° ±3m ▲ 61m



29 Aug 2025, 15:09:22

SP3 - Photo 8: SP3 Saline Pond: Overview of SP3, ponded water at base of pond. Facing southwest.