



**Itivia Bypass Road/  
Culvert - Photo 41:**

Culvert C14 - KM 5.0: Outlet.



**Itivia Bypass Road/  
Culvert - Photo 42:**

Culvert C15 - KM 5.08: Inlet.




**Itivia Bypass Road/  
Culvert - Photo 43:**

Culvert C15 - KM .508: Outlet.



**Itivia Bypass Road/  
Culvert - Photo 44:**

Culvert C16 - KM 5.2: Inlet.



**Itivia Bypass Road/  
Culvert - Photo 45:**

Culvert C16 - KM 5.2: Outlet.



**Itivia Bypass Road/  
Culvert - Photo 46:**

Culvert C17 - KM 5.26: Inlet.

## North East Elevation

☉ 211°SW (T) ● 15 N 543270 6967560 ±4m ▲ 17m



704-ENG.EARC03140-46  
30 Aug 2025, 12:40:39

**Itivia Bypass Road/  
Culvert - Photo 47:**

Culvert C18 - KM 6.3: Inlet.

## South Elevation


☉ 352°N (T) ● 15 N 543265 6967553 ±4m ▲ 18m



704-ENG.EARC03140-46  
30 Aug 2025, 12:40:05

**Itivia Bypass Road/  
Culvert - Photo 48:**

Culvert C18 - KM 6.3: Inlet.



☉ 150°SE (T) ● 62.835616°, -92.150976° ±3m ▲ 21m



30 Aug 2025, 12:40:10

**Itivia Bypass Road/  
Culvert - Photo 49:**

Culvert C18 - KM 6.3: Outlet.

## North West Elevation

☉ 129°SE (T) ● 15 N 543344 6967776 ±69m ▲ 13m



704-ENG.EARC03140-46  
30 Aug 2025, 12:42:44


**Itivia Bypass Road/  
Culvert - Photo 50:**

Culvert C19 - KM 6.5: Inlet.



**Itivia Bypass Road/  
Culvert - Photo 51:**

Culvert C19 - KM 6.5: Inlet.



**Itivia Bypass Road/  
Culvert - Photo 52:**

Culvert C19 - KM 6.5: Inlet.

## North West Elevation

☉ 141°SE (T) ● 15 N 545927 6963794 ±7m ▲ 3m



704-ENG.EARC03140-46  
30 Aug 2025, 11:30:20

**Itivia Fuel  
Farm - Photo 1:**

Itivia Fuel Tankfarm: Overview of tankfarm, localized depressions and water on the tankfarm floor. Facing southeast.



☉ 298°NW (T) ● 62.800065°, -92.097861° ±3m ▲ 6m



30 Aug 2025, 11:25:38

**Itivia Fuel  
Farm - Photo 2:**

Itivia Fuel Tankfarm: Overview of tankfarm. Facing northwest.

## East Elevation

☉ 282°W (T) ● 15 N 546026 6963674 ±9m ▲ 24m



704-ENG.EARC03140-46  
30 Aug 2025 11:25:21

**Itivia Fuel  
Farm - Photo 3:**

Itivia Fuel Tankfarm: Ponding water. Facing west.

## North West Elevation

☉ 133°SE (T) ● 15 N 545922 6963702 ±4m ▲ 4m



704-ENG.EARC03140-46  
30 Aug 2025 11:27:58

**Itivia Fuel  
Farm - Photo 4:**

Itivia Fuel Tankfarm: Overview of southwest perimeter berm. Facing southeast.

## South West Elevation

☉ 58°NE (T) ● 15 N 545895 6963740 ±8m ▲ 0m



704-ENG.EARC03140-46  
30 Aug 2025, 11:29:03

**Itivia Fuel  
Farm - Photo 5:**

Itivia Fuel Tankfarm: Overview of northwest perimeter berm. Facing Northeast.

## North West Elevation

☉ 131°SE (T) ● 15 N 545991 6963784 ±4m ▲ 3m



704-ENG.EARC03140-46  
30 Aug 2025, 11:32:21

**Itivia Fuel  
Farm - Photo 6:**

Itivia Fuel Tankfarm: Overview of northeast perimeter berm, minor cracking observed at crest of berm. Facing southeast.

## West Elevation

🌐 107°E (T) 📍 15 N 545907 6963766 ±4m ▲ 3m



704-ENG.EARC03140-46  
30 Aug 2025, 11:29:34

**Itivia Fuel  
Farm - Photo 7:**

Itivia Fuel Tankfarm: Localized depressions and ponding water on floor, Facing east