

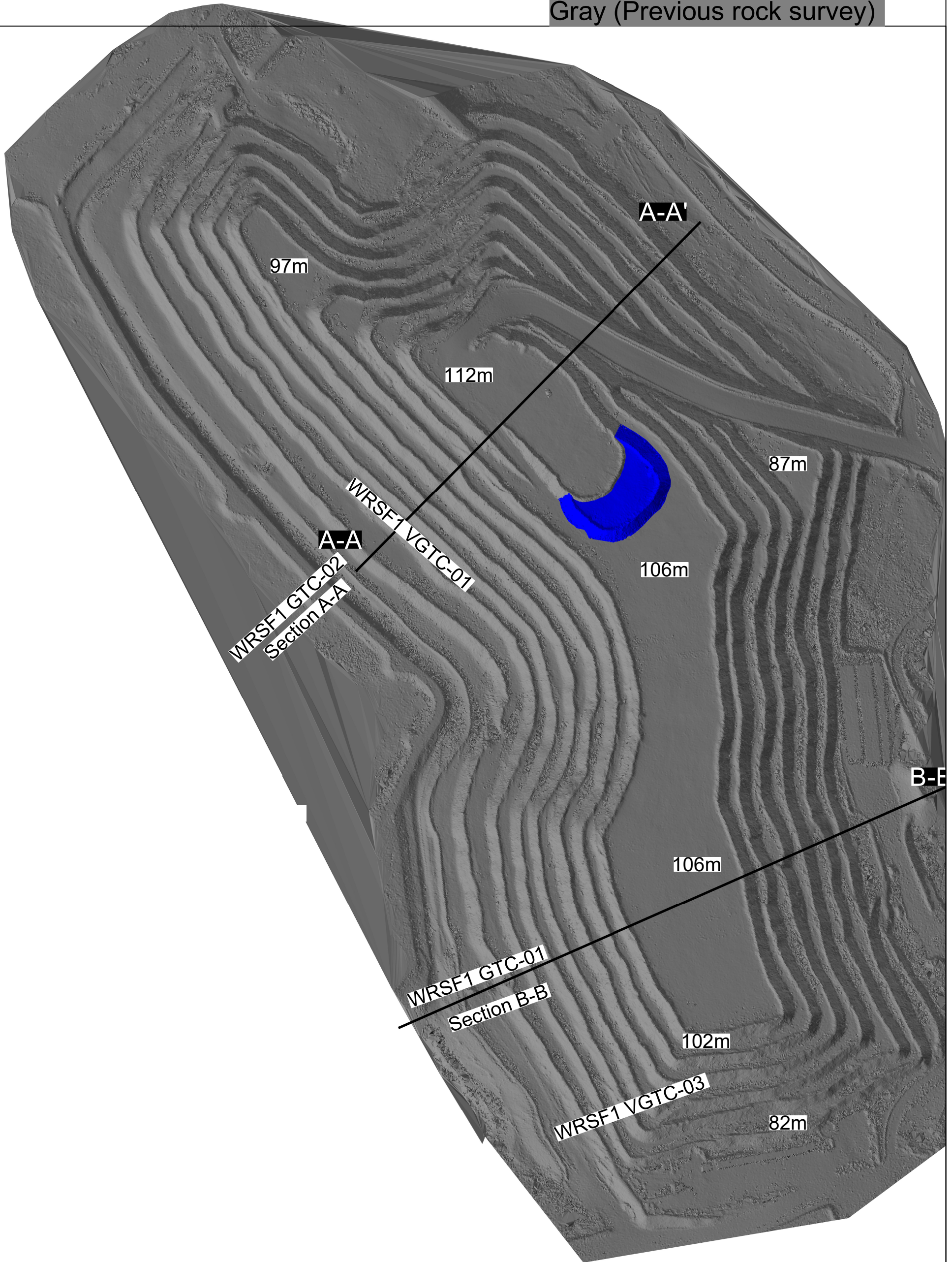
**APPENDIX 11 WRSFs PLANS AND SECTIONS AT THE
END OF 2025**

Orange (new overburden) 2025/12/24 survey

Gray (Previous OB survey)

Blue (new Rock) 2025/12/24 survey

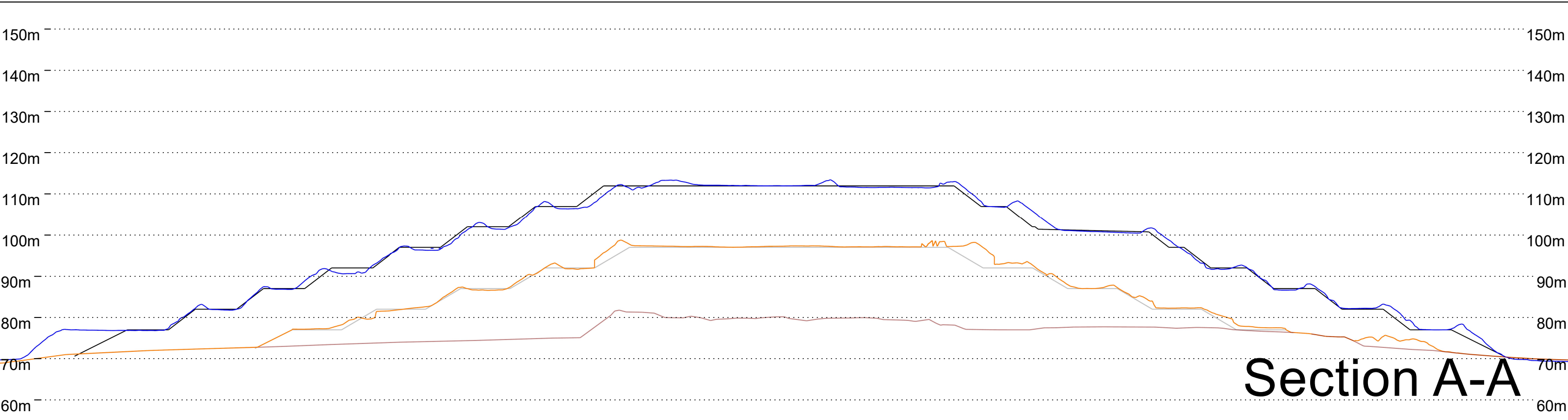
Gray (Previous rock survey)



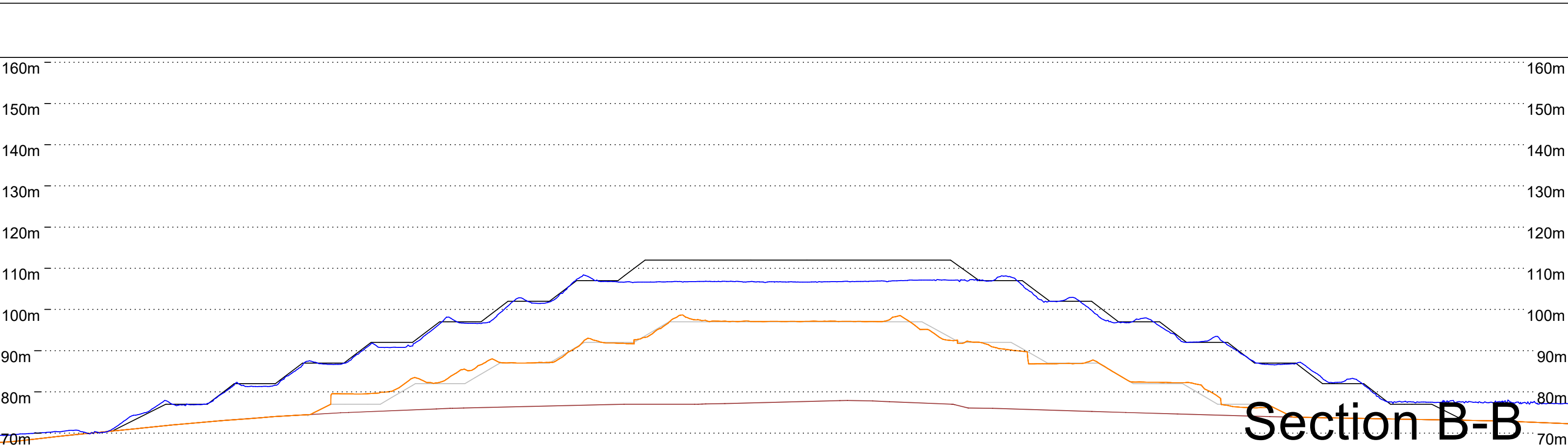
REV	DESCRIPTION	DATE	BY
REVISIONS			



DRAWN BY damien.grandy	DATE 1/17/2026	TITLE AGNICO EAGLE - MELIADINE	
CHECKED BY	DATE	WRSF1	
APPROVED BY	DATE	Monthly report 2025/12/24	
SCALE 1:3000	SHEET 1/2	DRAWING NO.	REVISION
		DRAWING-NO	A



Section A-A



Section B-B

REV	DESCRIPTION	DATE	PAR/BY
REVISIONS			

- Actual Rock
- Actual Overburden
- Design Rock 20.5 m o/s
- Design Rock
- Design Overburden
- Original Ground



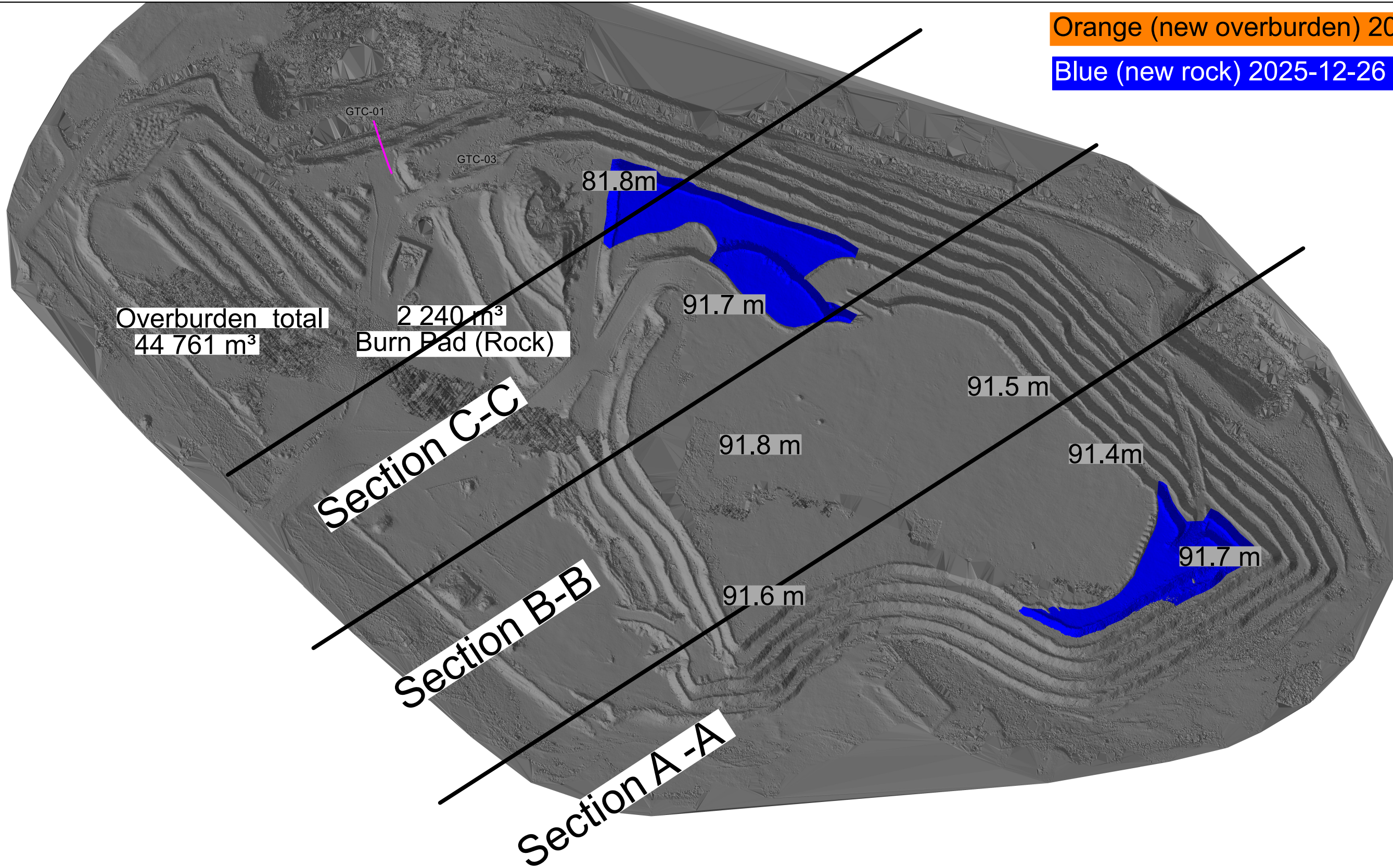
DESSINÉ PAR/DRAWN BY	ty.ward	DATE	12/29/2025
VÉRIFIÉ PAR/CHECKED BY		DATE	
APPROUVÉ PAR/APPROVED BY		DATE	
	ÉCHELLE/SCALE	FEUILLE/SHT	2/2

TITRE / TITLE	AGNICO EAGLE – MELIADINE DIVISION WRSF1 surveyed 2025/12/24
No. DESSIN/DRAWING NO.	CROSS SECTIONS
REVISION	A



Orange (new overburden) 2025-12-26

Blue (new rock) 2025-12-26



Overburden total
44 761 m³

2 240 m³
Burn Pad (Rock)

Section C-C

Section B-B

Section A-A

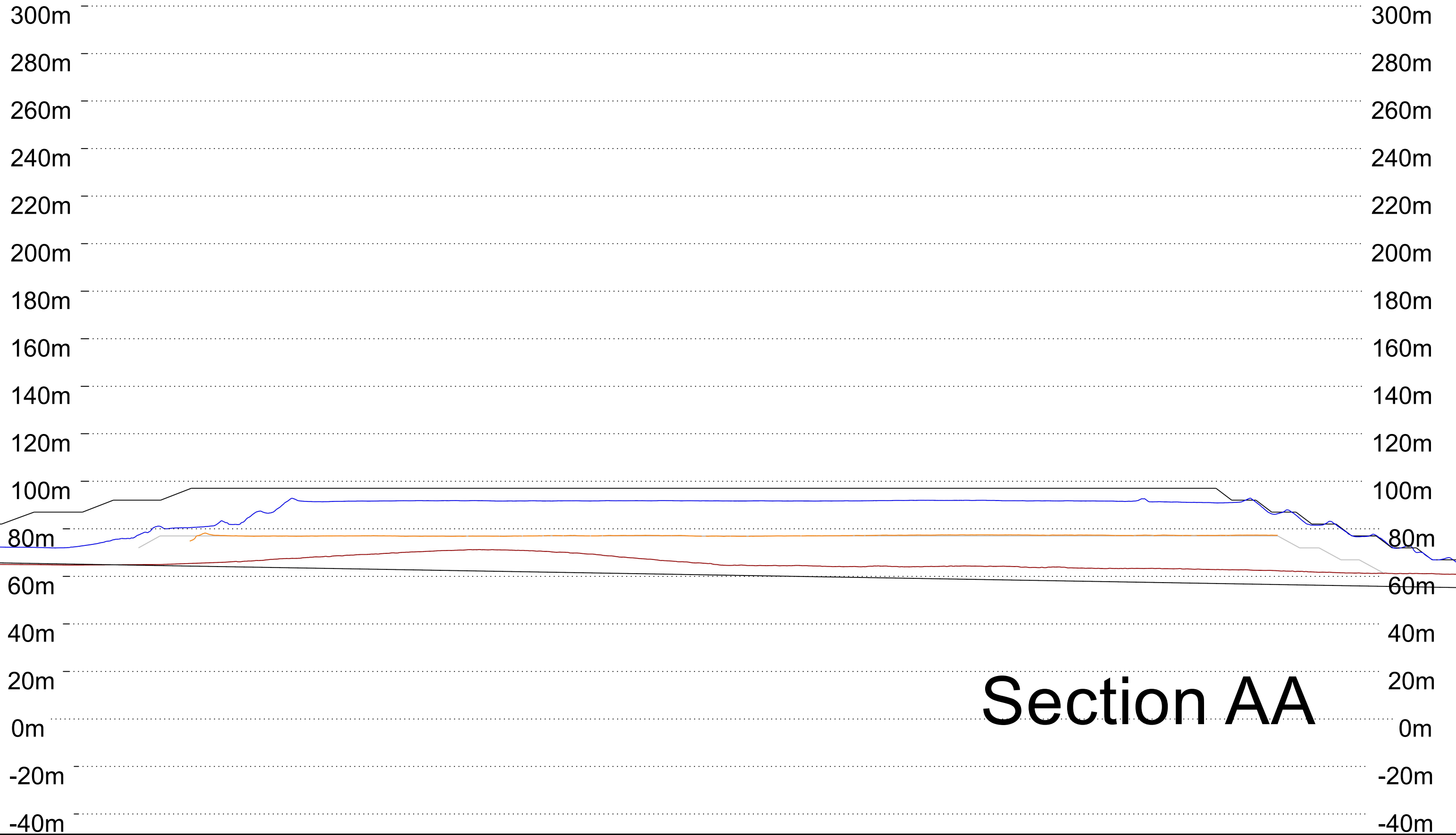
- Actual Rock
- Actual Overburden
- Design Rock 20.5 m o/s
- Design Rock
- Design Overburden
- Original Ground



DESSINÉ PAR/DRAWN BY ty.ward	DATE 27/12/2025
VÉRIFIÉ PAR/CHECKED BY	DATE
APPROUVÉ PAR/APPROVED BY	DATE
ÉCHELLE/SCALE 1:4000.00	FEUILLE/SHT 1/1

TITRE / TITLE AGNICO EAGLE – MELIADINE DIVISION WRSF MONTHLY REPORT	
No. DESSIN/DRAWING NO. DRAWING-NO	REVISION A

REV	DESCRIPTION	DATE	PAR/BY
REVISIONS			



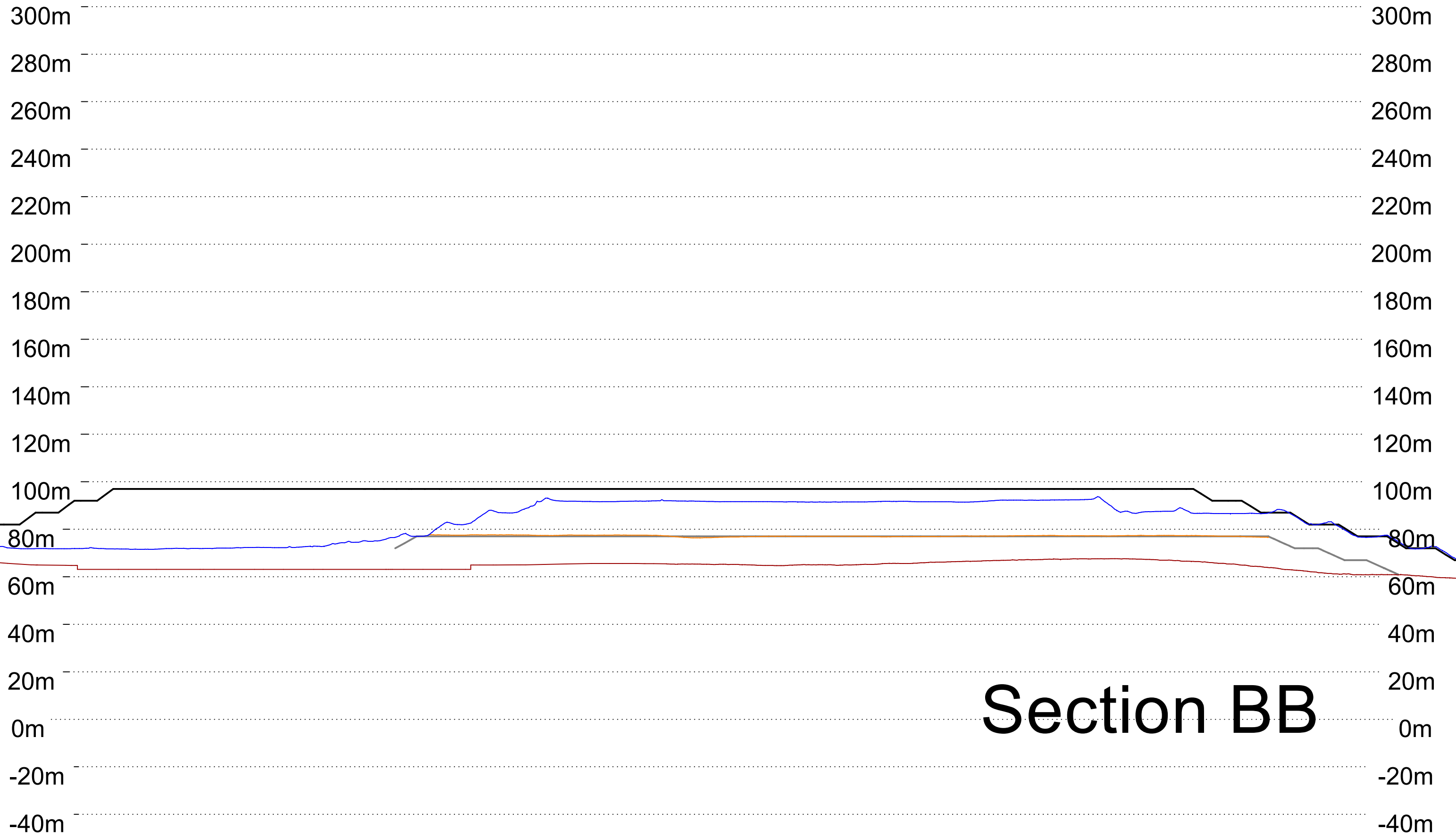
Section AA

- Actual Rock
- Actual Overburden
- Design Rock 20.5 m o/s
- Design Rock
- Design Overburden
- Original Ground



DESSINE PAR/DRAWN BY ty.ward		DATE 27/12/2025	TITRE / TITLE AGNICO EAGLE – MELIADINE DIVISION WRSF 3 CROSS SECTION AA		
VERIFIÉ PAR/CHECKED BY		DATE			
APPROUVÉ PAR/APPROVED BY		DATE			
		ÉCHELLE/SCALE 1:1500	FEUILLE/SHT 1/1	No. DESSIN/DRAWING NO. DRAWING—NO	REVISION A

REV	DESCRIPTION	DATE	PAR/BY
REVISIONS			



Section BB

- Actual Rock
- Actual Overburden
- Design Rock 20.5 m o/s
- Design Rock
- Design Overburden
- Original Ground



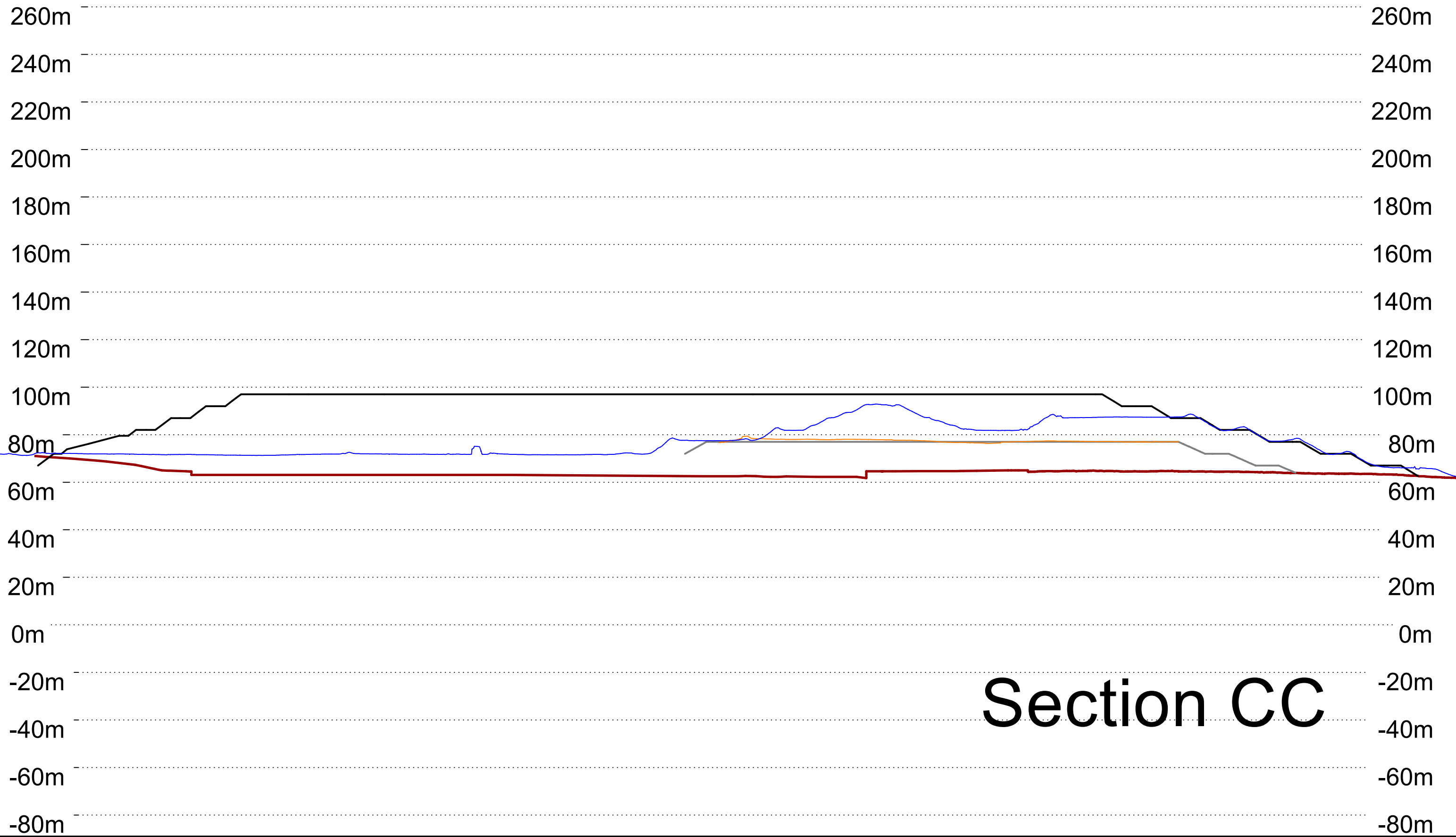
DESSINE PAR/DRAWN BY	ty.ward	DATE	28/12/2025
VERIFIE PAR/CHECKED BY		DATE	
APPROUVE PAR/APPROVED BY		DATE	

TITRE / TITLE		AGNICO EAGLE – MELIADINE DIVISION WRSF 3 CROSS SECTION BB	
No. DESSIN/DRAWING NO.	DRAWING–NO		REVISION

ÉCHELLE/SCALE: 1:1500
FEUILLE/SHT: 1/1

DRAWING–NO: [Blank] REVISION: A

REV	DESCRIPTION	DATE	PAR/BY
REVISIONS			



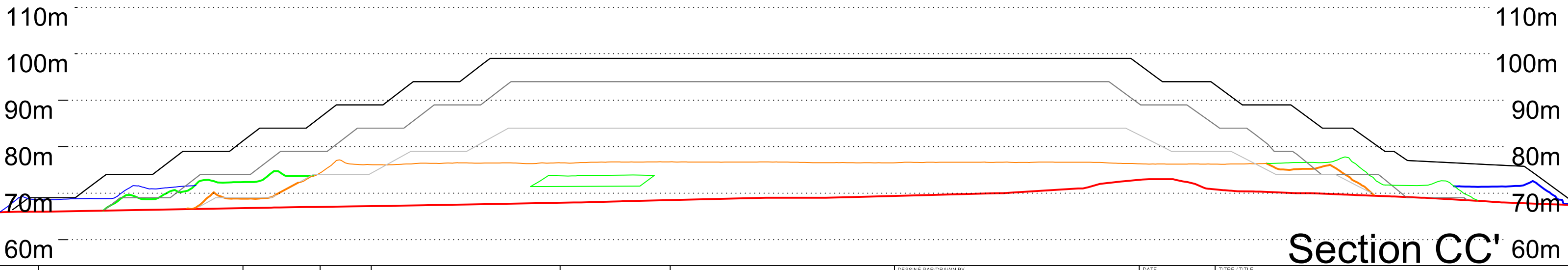
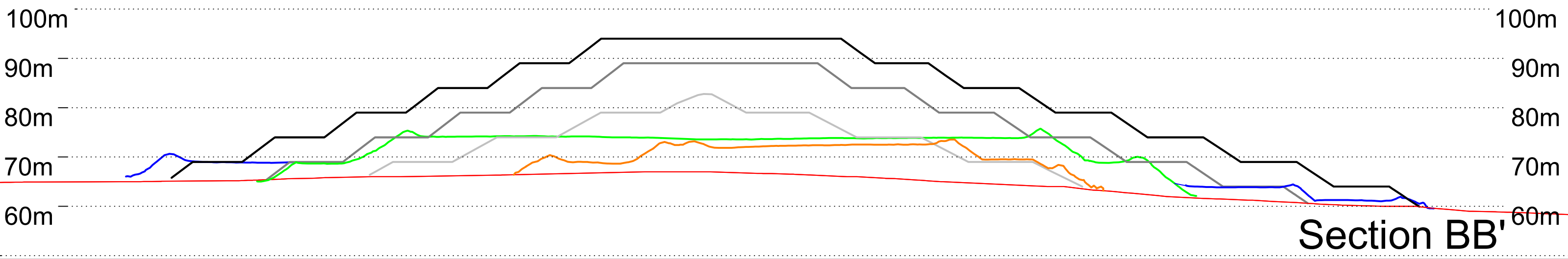
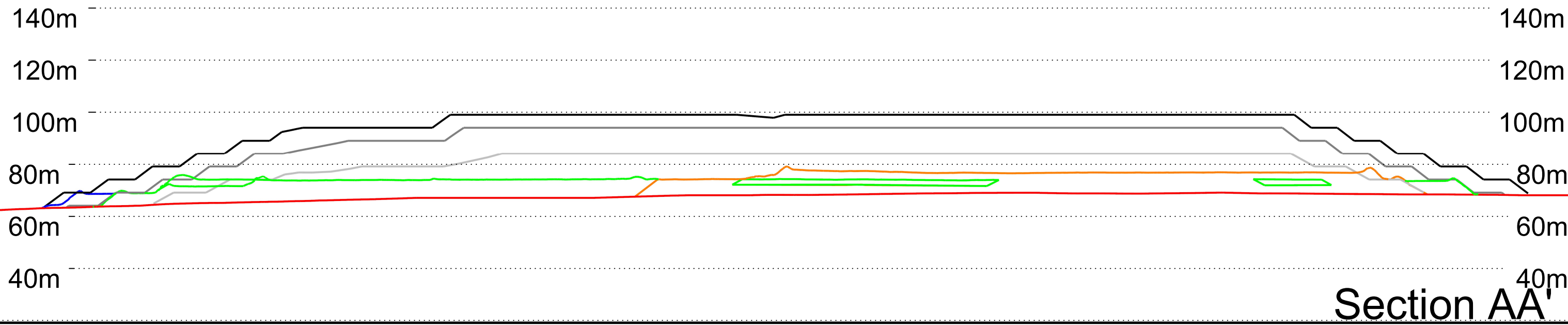
Section CC

- Actual Rock
- Actual Overburden
- Design Rock 20.5 m o/s
- Design Rock
- Design Overburden
- Original Ground



DESSINE PAR/DRAWN BY ty.ward		DATE 28/12/2025	TITRE / TITLE AGNICO EAGLE – MELIADINE DIVISION WRSF 3 CROSS SECTION CC		
VERIFIÉ PAR/CHECKED BY		DATE			
APPROUVÉ PAR/APPROVED BY		DATE			
		ÉCHELLE/SCALE 1:1500	FEUILLE/SHT 1/1	No. DESSIN/DRAWING NO. DRAWING-NO	REVISION A

REV	DESCRIPTION	DATE	PAR/BY
REVISIONS			



- Actual NAG
- Actual PAG
- Actual Overburden
- Design NAG
- Design PAG
- Design Overburden
- Original Ground



DESSINÉ PAR/DRAWN BY ty.ward		DATE 12/29/2025	TITRE / TITLE AGNICO EAGLE - MELIADINE DIVISION WRSF6 - December 2025 Cross sections		
VÉRIFIÉ PAR/CHECKED BY		DATE			
APPROUVÉ PAR/APPROVED BY		DATE			
		ECHELLE/SCALE N.T.S.	FEUILLE/SHT 2/2	No. DESSIN/DRAWING NO DRAWING-NO	REVISION A