




SITE	AREA	TURNING POINT	UTM NAD 83	
			X	Y
A	120,262.74	1	436501.58	6777664.25
		2	436534.69	6777490.56
		3	436700.63	6777332.31
		4	436740.38	6777234.28
		5	436687.10	6777298.56
		6	436610.03	6777300.62
		7	436518.73	6777318.51
		8	436450.19	6777348.13
		9	436192.25	6777374.68
		10	436069.37	6777346.48
		11	436023.08	6777358.27
		12	436055.31	6777451.08
		13	436159.15	6777498.47
		14	436251.35	6777482.81
		15	436375.39	6777448.83
		16	436460.37	6777438.05
		17	436336.60	6777566.73
		18	436204.07	6777619.67
		19	436226.80	6777680.36
		20	436302.26	6777706.66
		21	436418.14	6777660.56



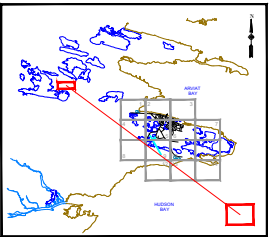


GOVERNMENT OF NUNAVUT
Planning & Lands Division


Kivalliq




Arviat



LEGEND:

LEGAL BOUNDARY 

LEASE BOUNDARY 

SUBJECT LOTS:

CERTIFIED AS BEING
ANNEXED HERETO AND
FORMING PART OF LEASE NO.

SKETCH No.:
601_SK

DATE:	January 17, 2024	DRAFTED:	FRANCES VESILYNY
SCALE:	1:2,500	PAGES:	2 of 2