





SITE	AREA	TURNING POINT	UTM NAD 83	
			X	Y
B	160,082.35	1	436501.58	6777664.25
		2	436534.69	6777490.56
		3	436700.63	6777332.31
		4	436740.38	6777234.28
		5	436809.65	6777233.78
		6	436881.38	6777246.81
		7	436931.16	6777273.63
		8	437024.23	6777286.64
		9	437117.14	6777317.48
		10	437181.90	6777329.95
		11	437342.12	6777338.63
		12	437347.63	6777363.44
		13	437164.48	6777434.86
		14	436930.45	6777478.76
		15	436874.41	6777484.42
		16	436711.04	6777587.09
		17	436619.09	6777690.25
		18	436572.43	6777721.59
		19	436532.30	6777701.84

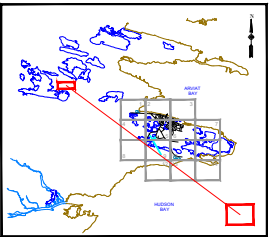


GOVERNMENT OF NUNAVUT  
Planning & Lands Division

Kivalliq



Arviat



LEGEND:

LEGAL BOUNDARY

LEASE BOUNDARY

SUBJECT LOTS:

CERTIFIED AS BEING ANNEXED HERETO AND FORMING PART OF LEASE NO.