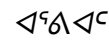



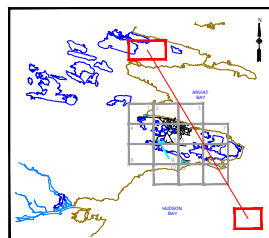
GOVERNMENT OF NUNAVUT
Planning & Lands Division

Kivalliq





Arviat



ᐱᕐᕐᕐᕐᕐᕐ

LEGEND:

LEGAL BOUNDARY

LEASE BOUNDARY

SUBJECT LOTS:

CERTIFIED AS BEING
ANNEXED HERETO AND
FORMING PART OF LEASE NO.


SKETCH No.:
601_SK

DATE: January 17, 2024

DRAFTED: FRANCES VESILENY

SCALE: 1:5,000

PAGES: 2 of 2

SITE	AREA	TURNING POINT	UTM NAD 83	
			X	Y
C	503,580.92	1	441095.20	6780208.18
		2	441383.68	6779756.64
		3	441715.61	6780036.58
		4	441918.58	6780163.22
		5	442329.89	6780275.88
		6	442381.60	6780306.86
		7	442397.30	6780361.70
		8	441385.83	6780655.82
		9	441338.97	6780587.75
		10	441388.32	6780428.46
		11	441351.60	6780314.91
		12	441253.46	6780240.65