

Commander Resources Ltd.
Summary of 2010 Baffin Island Exploration Activities

Baffin Island Gold Project

Ground Operations Conducted May 1 to September 12, 2010

Prospecting, Mapping, Channel Sampling, Till Sampling, Ground IP & Resistivity Surveys and Diamond Drilling

Work Supervised by: Alan Sexton, M.Sc., P.Geol. GeoVector Management, Ottawa, Ontario

Camp Sites:

Name	Location	Time Frame	Status	Comments
Malrok Lake	68° 30'06" N, 072°27'08" W	May to early July	Active	Decommissioned & Cleaned up in 2011
Dewar Lake	68° 37'59" N, 71° 06'38" W	early-July to mid-September	Active	

Diamond Drilling:

Springdale Drilling, Springdale, NF

May 21 to July 26th

Date Location	Total Holes	Footage (m)	Reportable Environmental Incidents
Qimmiq East (Kanosak) Area	13 NQ	1960.00	none
Qimmiq West (Malrok) Area	19 NQ	3594.50	none

Ground Exploration Geological

Time Frame	Location	Prospecting	Mapping	Sampling		
				Rock: grab/chip	Channel	Till
May to early July	Malrok Area	detailed	detailed	yes	yes	yes
early-July to mid-September	Kanosak Area	detailed	detailed	yes		
	Qimmiq Central	detailed	detailed	yes		yes
	Tuk Claims	property	property	yes		

Ground Exploration Geophysical:

Date	Area	Survey Type		Contractor	Grid Construction
		IP (line km)	Magnetic		
August	Kanosak	28.	0	Clearview Geophysics Inc., Brampton Ontario	Gps & picket

Fuel Storage:

Type	Container Type		Fuel Transfer	Spill Prevention
Aviation	205 litre Drums	57,000 litre bladders were purchased but not installed	electric pump	Fuel Spill Contingency Plan in place; berms & drip trays installed
Diesel	205 litre Drums		electric pump; hand wobble pump	
Gas	205 litre Drums		hand wobble pump	
Propane	100 lb tanks			

Fixed-Wing Flights: Dewar Lake Airstip; Malrok Ice & Land Airstrips

Aircraft	Carrier	From-	Camp serviced	Flights	Dates	Purpose
Buffalo Twin Otter	Arctic Sunwest Yellowknife Kenn Borek Air, Iqaluit	Pangnirtung, Hall Beach, Iqaluit & Dewar	Malrok	11	to May 19th	Fuel haul, drill equipment & supplies
Buffalo	Arctic Sunwest Yellowknife	Iqaluit	Dewar	6		Camp equipment etc
Buffalo	Arctic Sunwest Yellowknife	Pangnirtung, Clyde River, Iqaluit & Dewar	Dewar	18	May 20 to June 20	Freight
King Air King Air Hawker Dornier	Kenn Borek Air, Iqaluit Air Nunavut, Iqaluit First Air Summit Air	Pangnirtung, Iqaluit, Dewar	Dewar	7	Mar 28 th to April 27	Personnel & supplies
Dornier	Summit Air	Iqaluit	Malrok	2	May 25, June 2	Personnel & supplies
King Air	Air Nunavut, Iqaluit	Iqaluit, Dewar	Dewar	14	Jun9, 19, 22,24,29, -Aug 26	Personnel & supplies
King Air Twin Otter	Kenn Borek Air	Iqaluit, Dewar	Dewar	11	June 16- Sept 11	Personnel & supplies

Helicopter Flights:

Abitibi Helicopter Ltd, LaSarre, Que Astar AS-350BA+ (3.0 hr daily minimum)

Heli-Excel Inc, Sept-Iles , Quebec

Drill & equipment moves, Field Crew setouts & pickup

Mobed to Iqaluit May 12


Field Base	Malrok Area	Qimmiq Central	Kanosak Area	
Malrock Camp	250 hours*			
Dewar Lake Camp		5 hours	229 hours*	
*includes daily minimums on weather days and mobilization				

On-going Remediation:

Item	Procedure
Garbage	Burnables incinerated, non-burnables backhauled to Iqaluit for disposal
Drill sites	All materials removed, area returned to as natural a setting as possible
Fuel Containers	Backhauled to Iqaluit for disposal
Camp Winterizing	

2010 Program Photos:


Malrok Exploration Camp 6 May 28, 2010.




Drilling at Malrok (Top Photo: On Ice with End of Ice Strip; Bottom Photo: On Land)



Fuel Drum Spill Containment



Drilling on West end of property.



2011 Planned Work:

The 2011 work program will be a continuation mineral exploration on the Commander Resources Ltd. mineral tenure holdings on Baffin Island. This exploration for gold and base metal has been ongoing since 2004. The property includes mineral claims under the jurisdiction of Indian and Northern Affairs and three agreement areas of KTI. Fieldwork will include regional and property-scale prospecting, sampling, mapping and local ground geophysical surveying.

The existing Dewar Lakes Camp at 68° 37'59" N, 71° 06'38" W, adjacent to the Dewar Air Strip will be used for all property work.

Fixed-wing aircraft will transport personnel and supplies to the camps. A helicopter based in-camp will be used on a daily basis for crew setouts and pickups.

All work will be conducted in accordance with the Commander Resources Ltd. operational plans as outlined in the company's Health & Safety Manual, Fuel Spill Contingency Plan and Final Abandonment and Restoration Plan. Excess materials, empty drums, diamond drills and other extraneous materials will be back-hauled to Iqaluit. Consideration will be given to removal of all materials at the Malrok Lake camp (68° 30'06" N, 072°27'08" W).

Wildlife:

Wildlife sightings were sporadic and very limited during the 2010 field program. None appeared to be stressed by the human presence or exploration activities. Documentaion of wildlife and bird encounters are summarized in the tables below.

2010 WILDLIFE LOG BAFFIN ISLAND , NU COMMANDER RESOURCES LTD.									NAD83 / Zone 18	
DATE	TIME	SPECIES	UNITS	AGE	SEX	ACTIVITY / NOTES	OBSERVED BY	WEATHER	Easting	Northing
May 6,	3PM	Caribou	12	Yearling to adult	M and F	Two yearling calves without horns and 10 adults with horns. On the north side of Malrok Lake.	D. Strickland	clear and cold	603000	7600750
May 7	7PM	Caribou	12	Yearling to adult	M and F	Two yearling calves without horns and 10 adults with horns. On the south side of Malrok Lake.	D. Strickland	clear and cold	603000	7600000
May 7	9AM	Arctic Fox	1	Adult	?	Near the incinerator in camp lookig for garbage but none was available.	A. Sexton	clear and cold	603728	7600885
May 8	All Day and Night	Caribou	12	Yearling to adult	M and F	Two yearling calves without horns and 10 adults with horns. Feeding and resting about 300 metres north of Malrok camp.	D. Strickland	clear and cold	603758	7600949
May 9	All Day and Night	Caribou	12	Yearling to adult	M and F	Two yearling calves without horns and 10 adults with horns. Feeding and resting about 300 metres north of Malrok camp.	D. Strickland	clear and cold	603758	7600949
May 9	7AM	Arctic Fox	1	Adult	?	Near the incinerator in camp lookig for garbage but none was available.	A. Sexton	clear and cold	603728	7600885
June 29	3PM	Caribou	1	Adult	M	Walking North in area of Malrok North area.	G. Davidson	sunny and clear	603000	7600750
July 16	3PM	Caribou	1	Adult	M	Walking North	A. Sexton	sunny and clear	389600	7600250
July 29	2PM	Caribou	2	Adult	?	Walking west	R. Holcombe	sunny and clear	392500	7609000
August 13,	2PM	Caribou	2	Adult	?	Walking west. One had horns.	A. Sexton	sunny and clear	518000	7609750
Septemb er 8,	4PM	Caribou	4	Adult	?	Walking west. Two had horns.	D. Strickland	cloudy and cool	522500	7609500
2010 BIRD LOG BAFFIN ISLAND , NU COMMANDER RESOURCES LTD.									NAD83 / Zone 18	
DATE	TIME	SPECIES	UNITS	ACTIVITY / NOTES			OBSERVED BY	WEATHER	Easting (NAD83 /ZONE)	Northing (NAD83/Z ONE)
May 15,	11:30A M	Snow Bunting	2	Sitting on a large boulder about 100 metres south of camp			A. Sexton	cloudy	603654E (N83/Z1 8)	7600819N (N83/Z18)
May 18	8:00A M	Ptarmagin	2	Flying 100 metres south of 2004 drill core south of Malrok Lake			D. Strickland	cloudy	600500 (N83/Z1 8)	7600000N (N83/Z18)
May 20,	8:00P M	Ptarmagin	1	Flying over north arm of Malrok Lake			A. Sexton	cloudy	604000 (N83/Z1 8)	7601300N (N83/Z18)
June 3,	8:00P M	Canada Geese	2	Sitting on Tundra 200 metres north of camp			D. Strickland	sunny	603750 (N83/Z1 8)	7600900N (N83/Z18)
August 24	4:00P M	Ptarmagin	7	Walking near baseline. All adults.			A. Sexton	sunny	518250 (N83/Z1 9)	7600500N (N83/Z19)
Sept 8	1:00P M	Peregrine Falcons	2	Flying near rock cliffs.			C. Davis	cloudy / raining	600750 (N83/Z1 8)	7601800N (N83/Z18)

