

Arctic Shorebird Monitoring Program

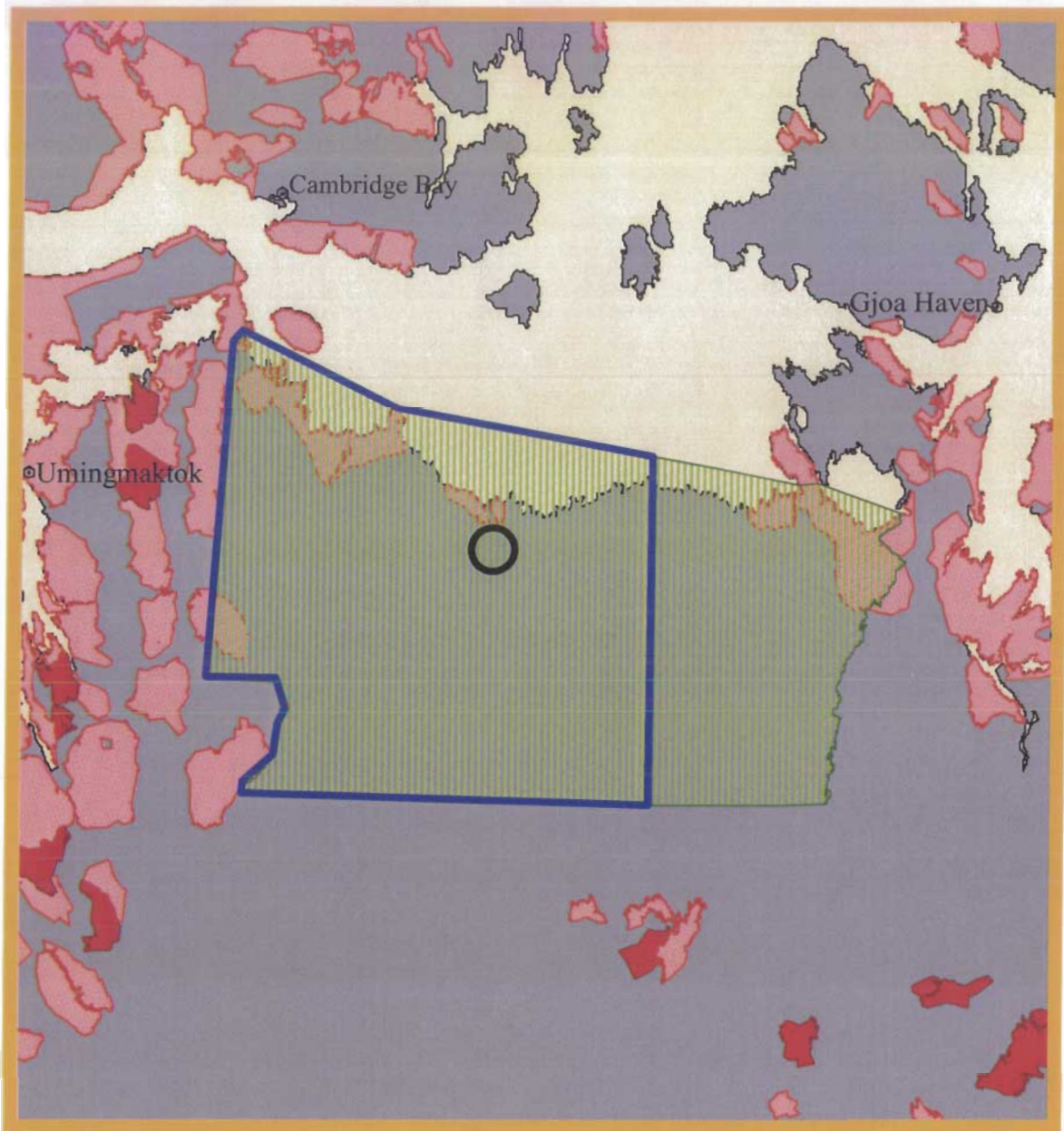
NTS Maps

The areas outlined in green highlighter show the general survey area. The map sheet layout is given below.

77A		67B	
	76P	66M	66N
	76I	66L	66K

77A – Elu Inlet
67B – Queen Maud Gulf
76P – Brichta Lake
66M – Perry River
66N – Ogden Bay
76I – Overby Lake
66L – MacAlpine Lake
66K – Armark Lake


Arctic Shorebird Monitoring Program Survey Plot Study Area and General Camp Location



LEGEND

- Inuit Owned Lands – Surface Rights
- Inuit Owned Lands – Surface and Subsurface Rights
- Queen Maud Gulf Bird Sanctuary
- Survey Area (approximate) – rapid survey plots (helicopter assisted)
- Camp Locations – 3 camps will be located in this general area





Military units
Unités militaires

ARMY
Armée

NAVY
Marine

AIR FORCE
Forces armées canadiennes

ARMARK LAKE
66 K
EDITION 2 EDITION

66K

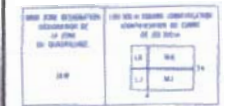
METRIC/MÉTRIQUE

METRIC/MÉTRIQUE

TEN THOUSAND METRE
DIX MILLE MÈTRES

ZONE 14

PROJECTION UTM



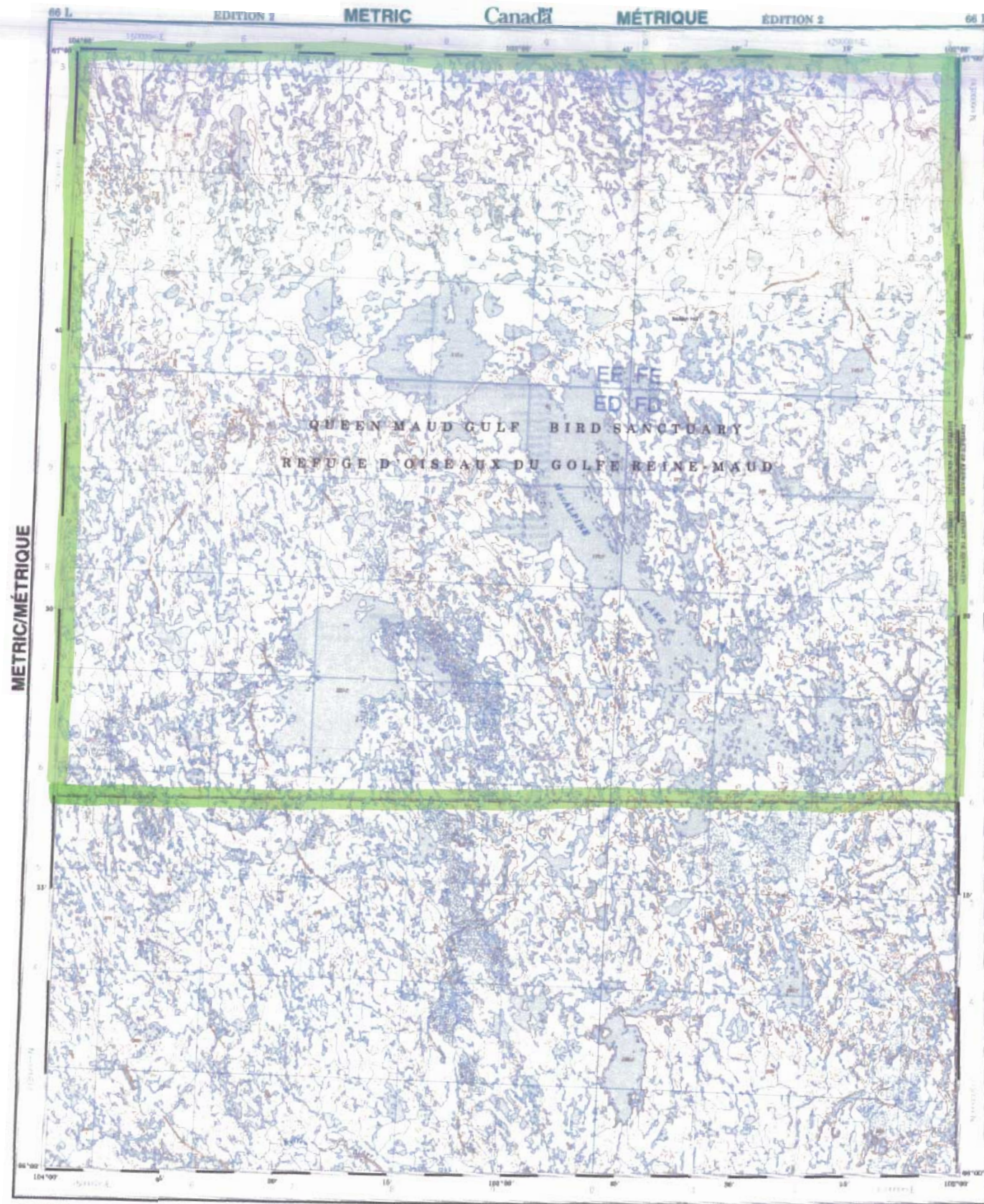
ARMARK LAKE
66 K
EDITION 2 EDITION

ARMARK LAKE
DISTRICT OF KEEWATIN DISTRICT DE KEEWATIN
NORTHWEST TERRITORIES TERRITOIRES DU NORD-OUEST

Scale 1:250 000 Échelle

CONVERSION SCALE FOR ELEVATIONS
ÉCHELLE DE CONVERSION DES ALTITUDES


ARMARK LAKE
66 K
EDITION 2 EDITION



PRODUCED BY THE SURVEY AND MAPPING BRANCH
CONTRIBUTORS: THE TERRITORY, FEDERAL AND PROVINCIAL
DEPARTMENTS, THE CANADIAN MAP SERVICE,
DEPARTMENT OF ENERGY, MINES AND TECHNICAL SURVEYS,
CANADIAN GOVERNMENT PRINTING OFFICE,
OTTAWA, ONTARIO K1P 6K6

Information regarding this map and its contents can be
obtained from the Survey and Mapping Branch,
Department of Energy, Mines and Technical Surveys,
Ottawa, Ontario K1P 6K6

MACALPINE LAKE
DISTRICT OF MACKENZIE DISTRICT DE MACKENZIE
NORTHWEST TERRITORIES TERRITOIRES DU NORD-OUEST



For more information on this map, contact the
Survey and Mapping Branch, Department of Energy,
Mines and Technical Surveys, Ottawa, Ontario K1P 6K6
or the nearest office of the Survey and Mapping Branch
in the Northwest Territories.

Échelle 1:250 000
Échelle de conversion des altitudes
Altitudes en mètres
Altitudes en pieds
Conversion des altitudes
Altitudes en mètres
Altitudes en pieds
Conversion des altitudes
Altitudes en mètres
Altitudes en pieds

Metres
Feet
Miles
Kilometers

1000 METRES
1000 FEET
1000 MILES
1000 KILOMETERS



1000 METRES
1000 FEET
1000 MILES
1000 KILOMETERS

1000 METRES
1000 FEET
1000 MILES
1000 KILOMETERS

1000 METRES
1000 FEET
1000 MILES
1000 KILOMETERS

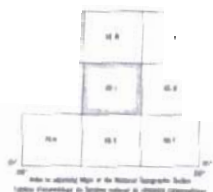
1000 METRES
1000 FEET
1000 MILES
1000 KILOMETERS

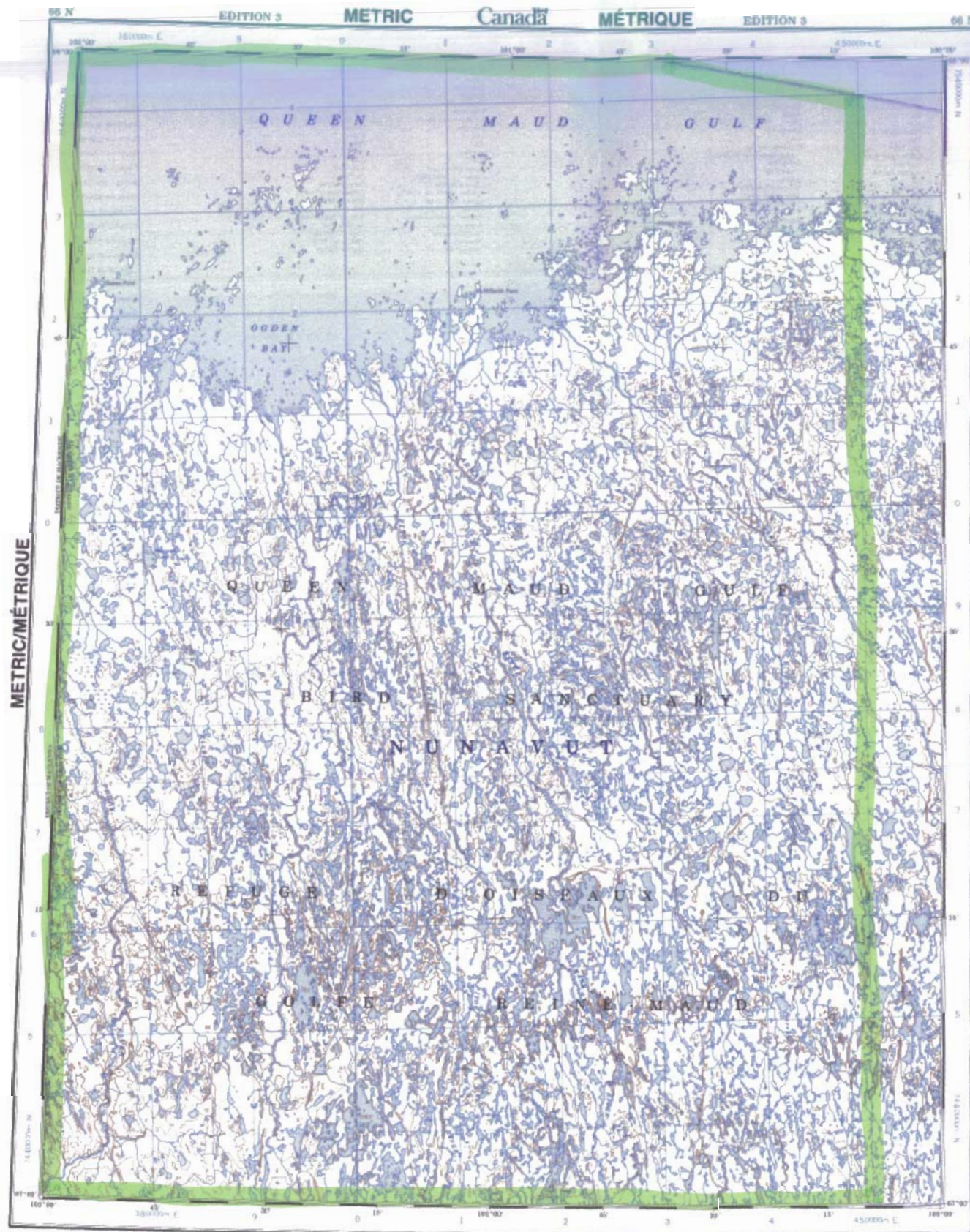
1000 METRES
1000 FEET
1000 MILES
1000 KILOMETERS

METRIC/MÉTRIQUE

MACALPINE LAKE
66 L
EDITION 2 EDITION

66L





Produced by the Canada Centre for Mapping and Information, Department of Natural Resources, Ottawa, Ontario, Canada. This map is a reproduction of the original map published in 1984. It is not a substitute for the original map. The map is a reproduction of the original map published in 1984. It is not a substitute for the original map.

Information regarding this map and other maps can be obtained from the National Map Information Centre, 1100 Avenue de la Paix, Ottawa, Ontario, Canada. Tel: (613) 993-9231. Fax: (613) 993-9232. E-mail: nmic@nrc.ca. Web: www.nmic.ca.

OGDEN BAY
NORTHWEST TERRITORIES TERRITOIRES DU NORD-OUEST

Scale 1:250 000 Échelle

CONVERSION SCALE FOR ELEVATIONS
Echelle de conversion des altitudes

OGDEN BAY
NORTHWEST TERRITORIES TERRITOIRES DU NORD-OUEST

OGDEN BAY
NORTHWEST TERRITORIES TERRITOIRES DU NORD-OUEST

OGDEN BAY
NORTHWEST TERRITORIES TERRITOIRES DU NORD-OUEST

OGDEN BAY
NORTHWEST TERRITORIES TERRITOIRES DU NORD-OUEST

OGDEN BAY
66 N
EDITION 3 EDITION

66N

OGDEN BAY
66 N
EDITION 3 EDITION

OGDEN BAY
66 N
EDITION 3 EDITION

OGDEN BAY
66 N
EDITION 3 EDITION

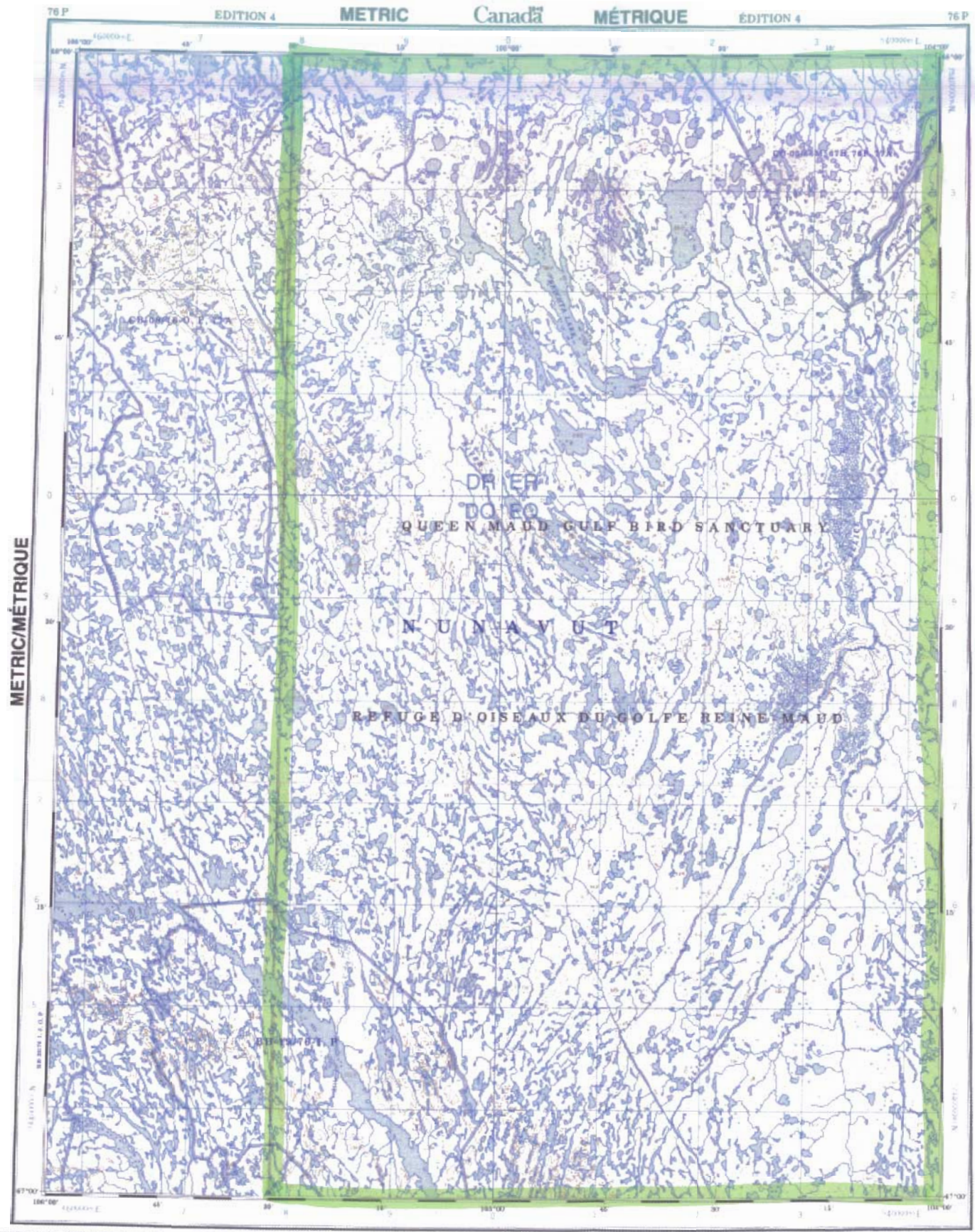
OGDEN BAY
66 N
EDITION 3 EDITION

OGDEN BAY
66 N
EDITION 3 EDITION

OGDEN BAY
66 N
EDITION 3 EDITION

OGDEN BAY
66 N
EDITION 3 EDITION

OGDEN BAY
66 N
EDITION 3 EDITION



NEARLY equal, refer to this map as: **BRICHTA LAKE**
Proportion de cette carte pour usage militaire: **BRICHTA LAKE**

THE LIMITS OF THE LAND PARCELS WITHIN THE LAKES, CLIFFS, ETC., ARE NOT SHOWN IN THIS MAP. THE TERRITORY LIMITS OF CANADA WILL COME INTO FORCE APRIL 1, 1982.
LES LIMITES DES PARCELLES DE TERRE SITUÉES À L'INTÉRIEUR DE LA ZONE DE RECHÈCHE DES MONTAGNES, CLIFFS, ETC., NE SONT PAS INDICÉES SUR LA CARTE. LES LIMITES DU TERRITOIRE DU CANADA ENTRERONT EN VIGUEUR LE 1^{ER} AVRIL 1982.

TEN THOUSAND METRE
DIX MILLE MÈTRES
ZONE 13
DIX MILLE MÈTRES

UNIT OF MEASUREMENT UNITÉ DE MESURE	IN METERS EN MÈTRES
1000	1000
100	100
10	10
1	1



REFERENCE POINT
POINT DE RÉFÉRENCE
The point is located at the intersection of the horizontal and vertical lines.
Le point est situé à l'intersection des lignes horizontales et verticales.

NOTES: Read number on grid line immediately below point.
REMARQUES: Lire le chiffre immédiatement en dessous du point.
The number on the grid line immediately below the point is the same as the number on the grid line immediately above the point.
Le chiffre sur la ligne de grille immédiatement en dessous du point est le même que le chiffre sur la ligne de grille immédiatement au-dessus du point.

CONVERSION TABLE FOR ALTITUDES
TABLEAU DE CONVERSION DES ALTITUDES
Feet 100 200 300 400 500 600 700 800 900 1000
Meters 30 60 90 120 150 180 210 240 270 300

PRODUCED BY THE CANADIAN GOVERNMENT FOR THE DEPARTMENT OF ENERGY, MINES AND TECHNICAL SURVEYS
PRODUIT PAR LE GOUVERNEMENT DU CANADA POUR LE DÉPARTEMENT DES ÉNERGIES, MINES ET SURVEILLANCE TECHNIQUE

BRICHTA LAKE
DISTRICT OF MACKENZIE DISTRICT DE MACKENZIE
NORTHWEST TERRITORIES TERRITOIRES DU NORD-OUEST



CONVERSION TABLE FOR ALTITUDES
TABLEAU DE CONVERSION DES ALTITUDES
Feet 100 200 300 400 500 600 700 800 900 1000
Meters 30 60 90 120 150 180 210 240 270 300

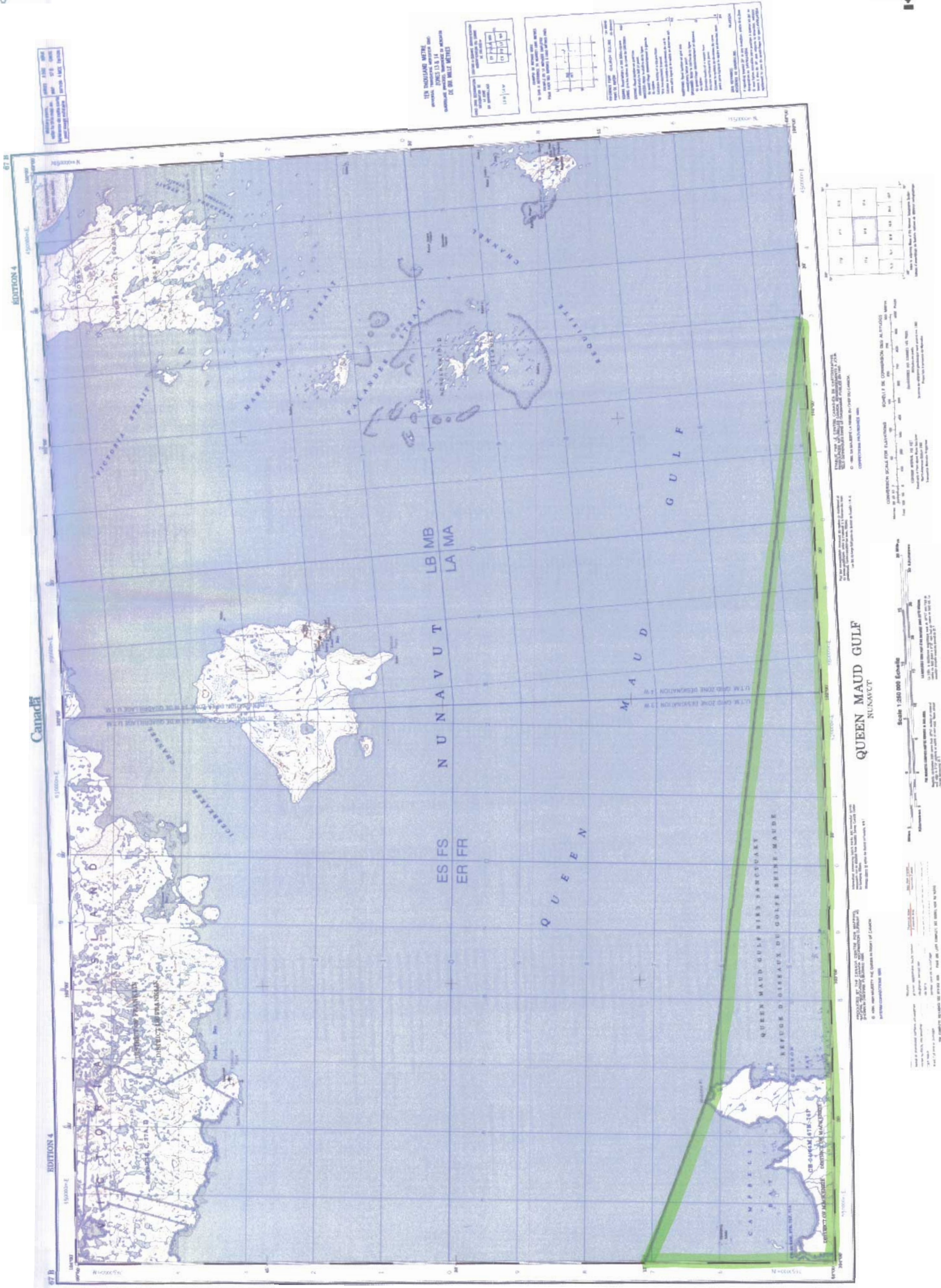
CONVERSION TABLE FOR ALTITUDES
TABLEAU DE CONVERSION DES ALTITUDES
Feet 100 200 300 400 500 600 700 800 900 1000
Meters 30 60 90 120 150 180 210 240 270 300

BRICHTA LAKE
76 P
EDITION 4 EDITION

76P

METRIC/MÉTRIQUE

BRICHTA LAKE
76 P
EDITION 4 EDITION



ELU INLET
77 A
EDITION 3 ECU 04