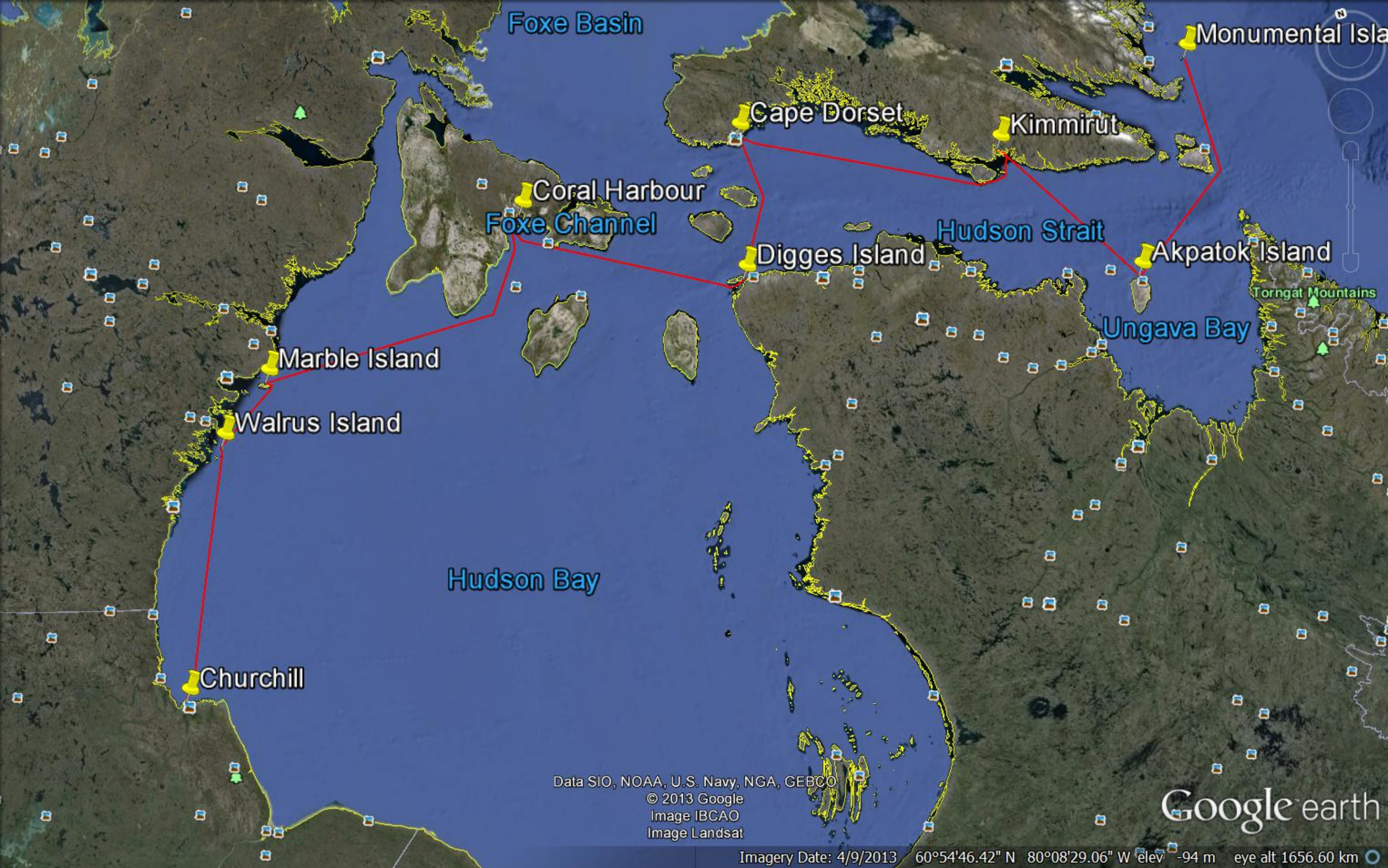


Data SIO, NOAA, U.S. Navy, NGA, GEBCO

© 2013 Google
Image IBCAO
Image Landsat

Google earth
Newfoundland and Labrador

Imagery Date: 4/9/2013 66°13'33.74" N 73°51'02.41" W elev 15 m eye alt 2558.29 km



Foxe Basin

Monumental Island

Cape Dorset

Kimmirut

Coral Harbour
Foxe Channel

Hudson Strait

Digges Island

Akpatok Island

Ungava Bay

Torngat Mountains

Marble Island

Walrus Island

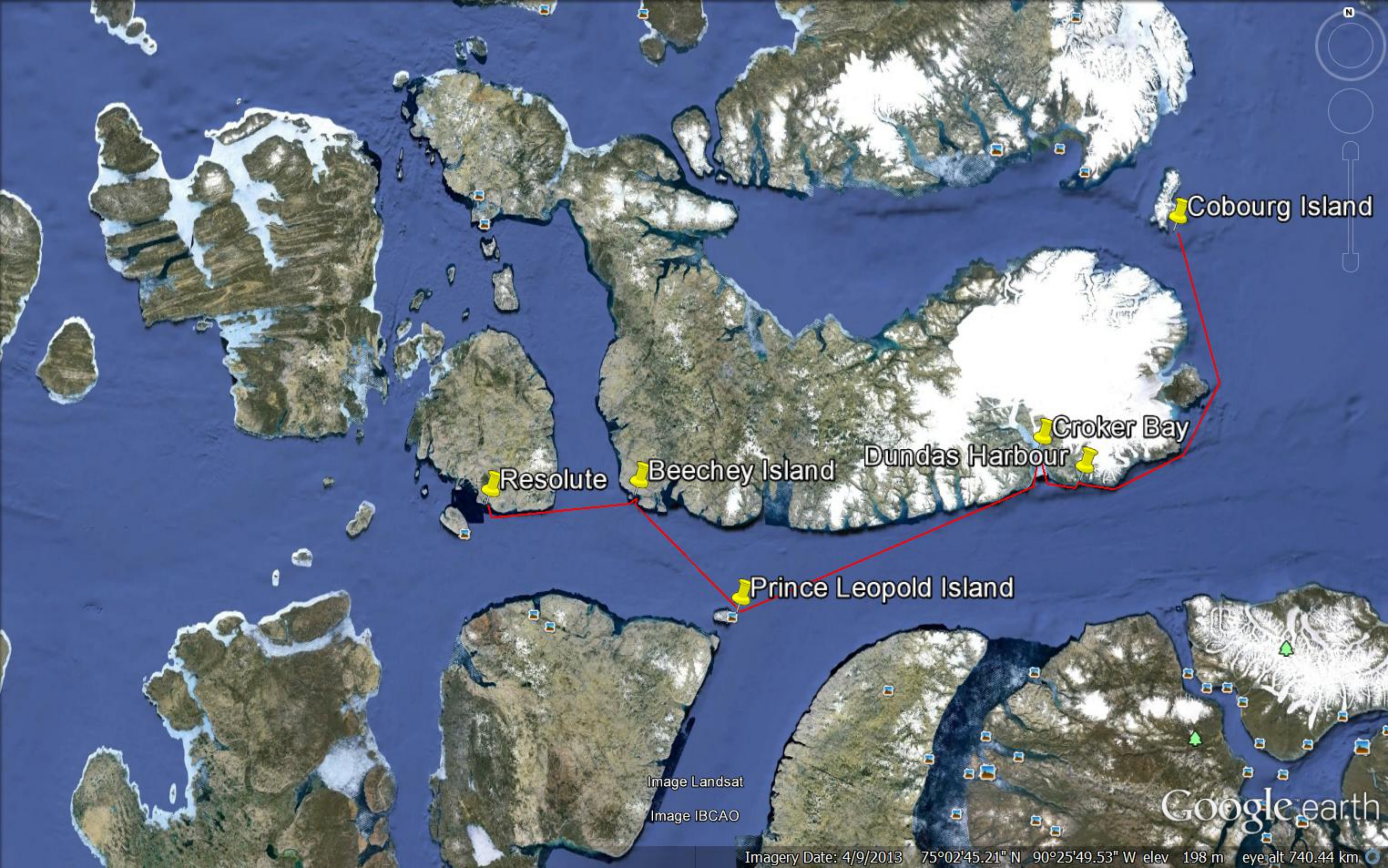
Hudson Bay

Churchill

Data SIO, NOAA, U.S. Navy, NGA, GEBCO
© 2013 Google
Image IBCAO
Image Landsat

Google earth

Imagery Date: 4/9/2013 60°54'46.42" N 80°08'29.06" W elev -94 m eye alt 1656.60 km



Cobourg Island

Croker Bay

Dundas Harbour

Beechey Island

Resolute

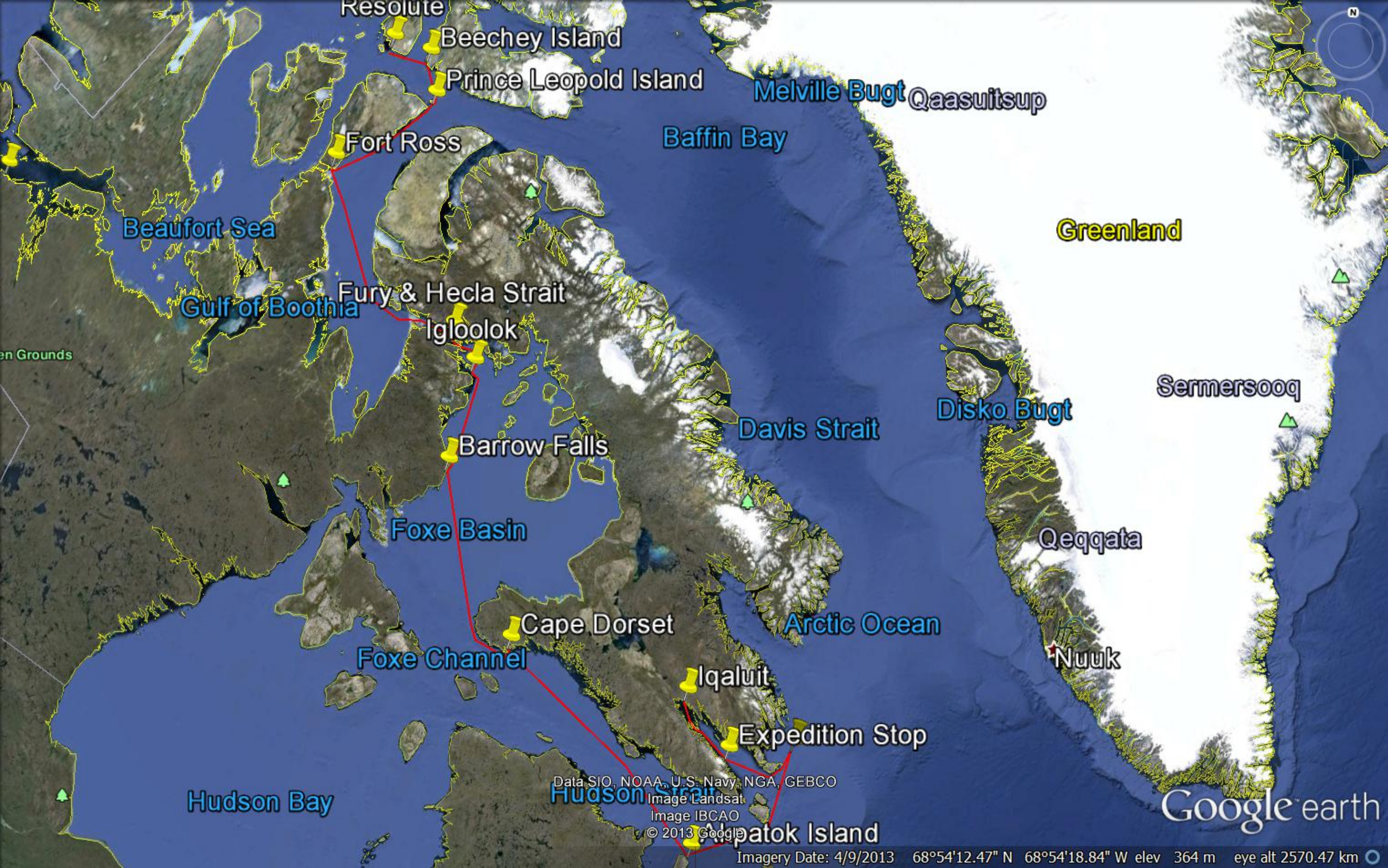
Prince Leopold Island

Image Landsat

Image IBCAO

Google earth

Imagery Date: 4/9/2013 75°02'45.21" N 90°25'49.53" W elev 198 m eye alt 740.44 km



Resolute

Beechey Island

Prince Leopold Island

Melville Bugt Qaasuitsup

Baffin Bay

Fort Ross

Beaufort Sea

Gulf of Boothia

Fury & Hecla Strait

Igloolik

Barrow Falls

Davis Strait

Disko Bugt

Sermersooq

Foxe Basin

Cape Dorset

Arctic Ocean

Qeqqata

Foxe Channel

Iqaluit

Nuuk

Expedition Stop

Hudson Bay

Data SIO, NOAA, U.S. Navy, NGA, GEBCO

Image Landsat

Image IBCAO

© 2013 Google

Alpatok Island

Google earth

Imagery Date: 4/9/2013 68°54'12.47" N 68°54'18.84" W elev 364 m eye alt 2570.47 km

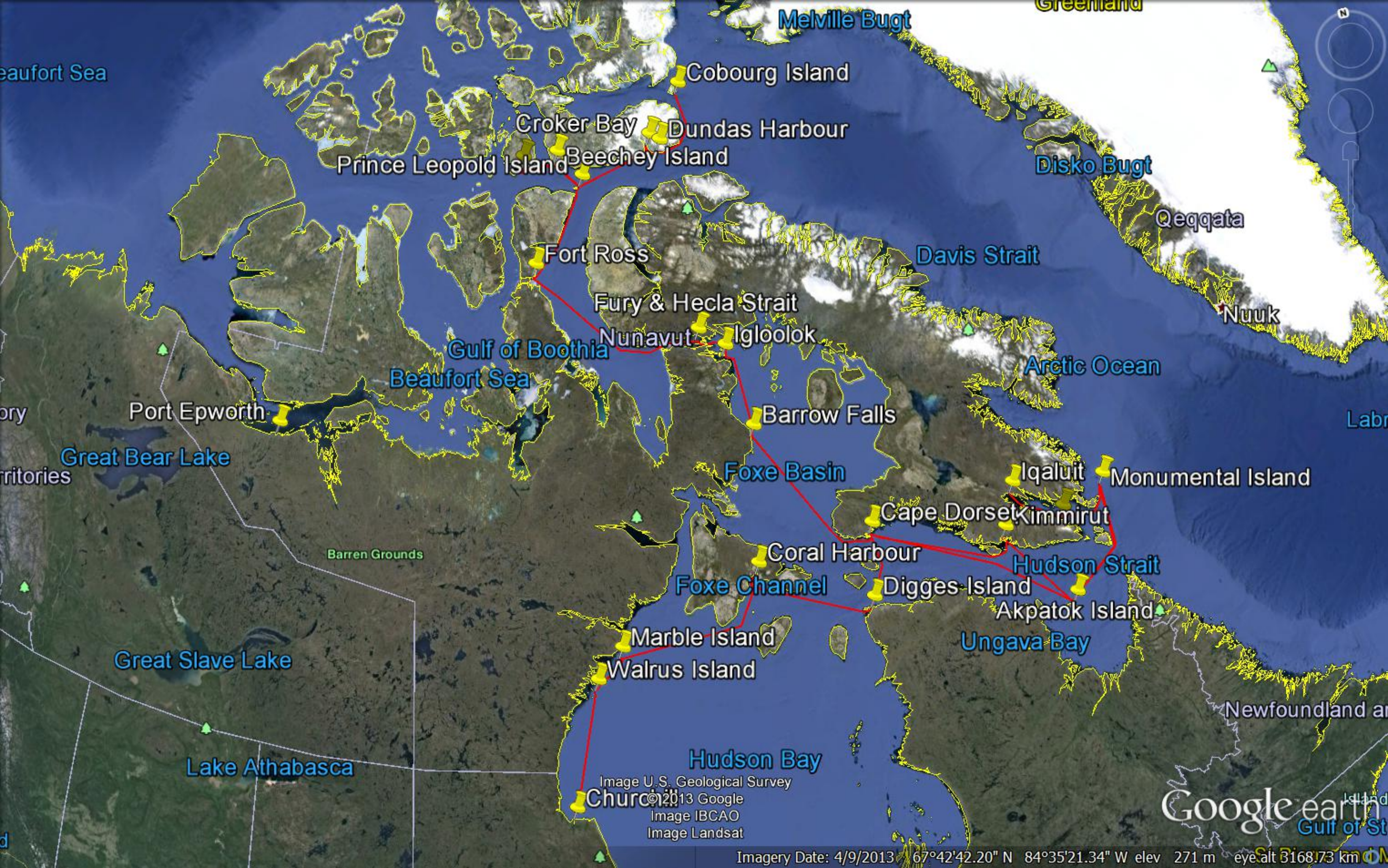


Image U.S. Geological Survey
©2013 Google
Image IBCAO
Image Landsat

Google earth

Imagery Date: 4/9/2013 67°42'42.20" N 84°35'21.34" W elev 271 m eye alt 3168.73 km