
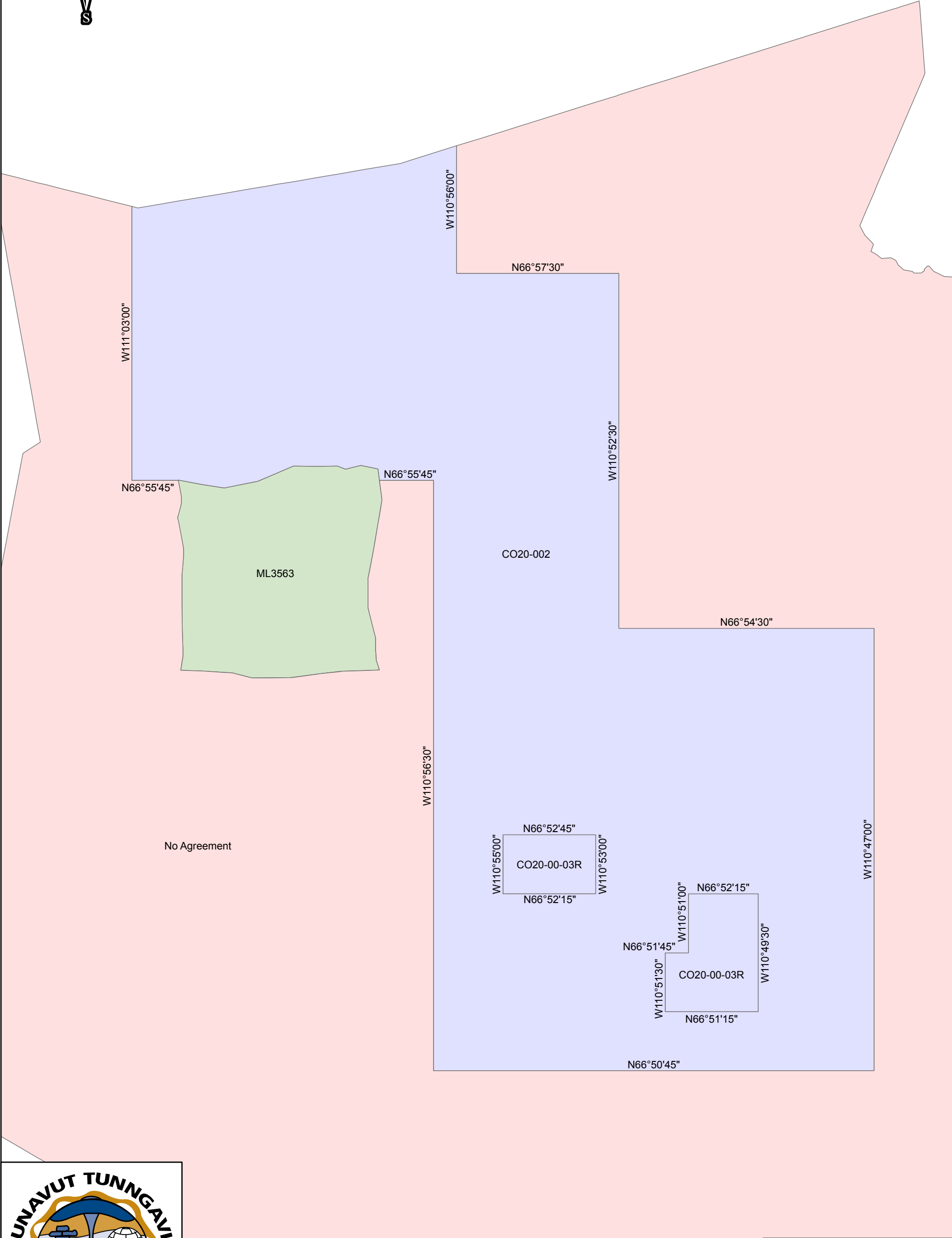



CO-20 Agreement Boundaries



Map Product	NTI-0024
Map Scale	(When printed as an 11"x17" sheet) 1:150,000
Revision Date	May 25 th 2009