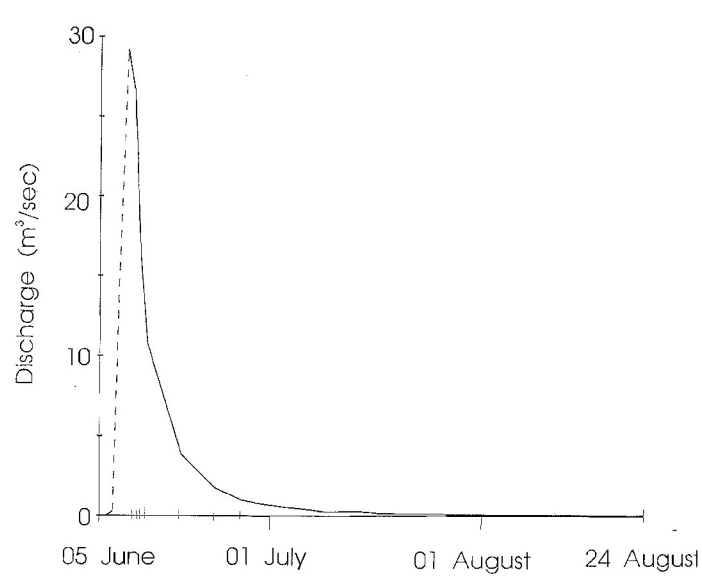
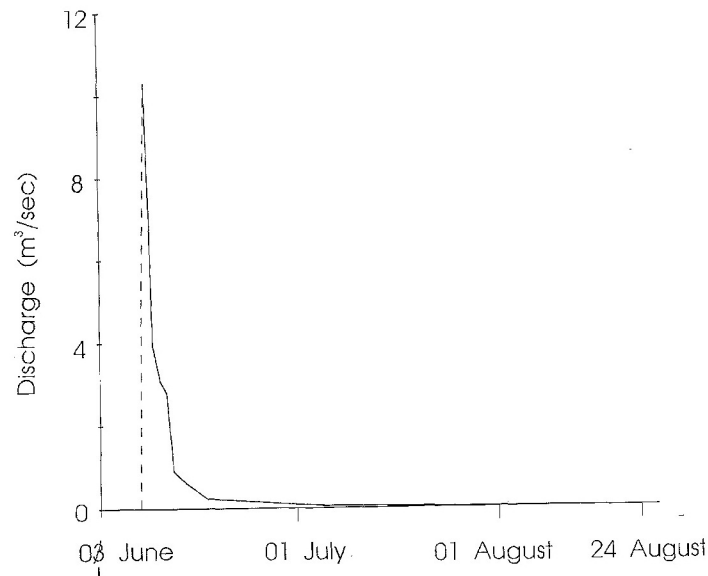


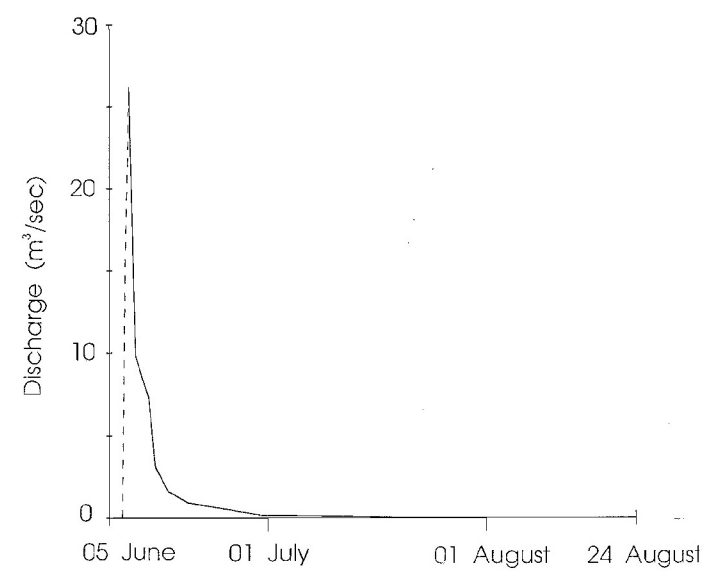
Pointer Lake
Discharge Hydrograph
1991



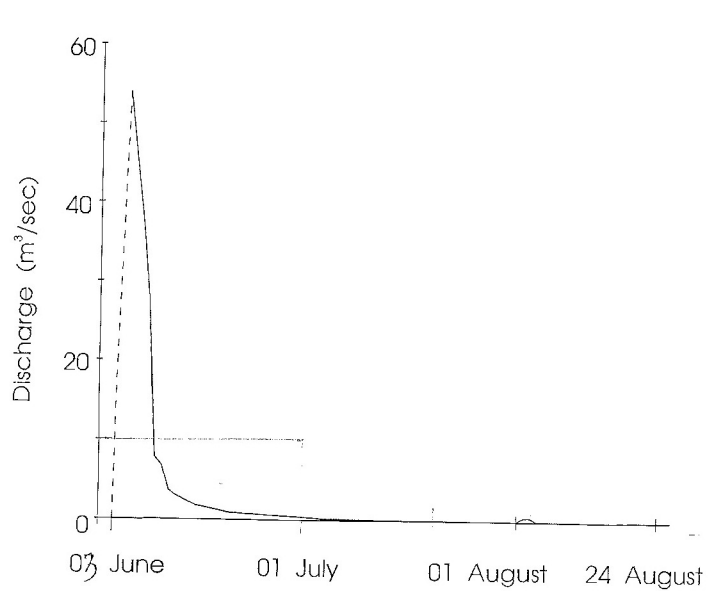
Cigar Lake
Discharge Hydrograph
1991



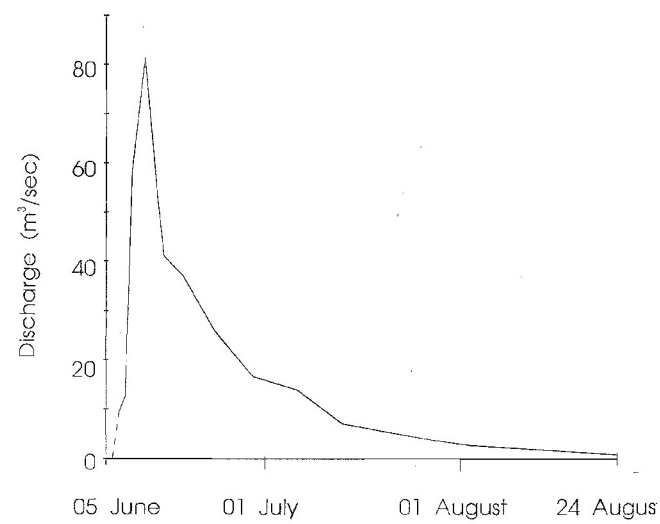
Andrew Lake
Discharge Hydrograph
1991



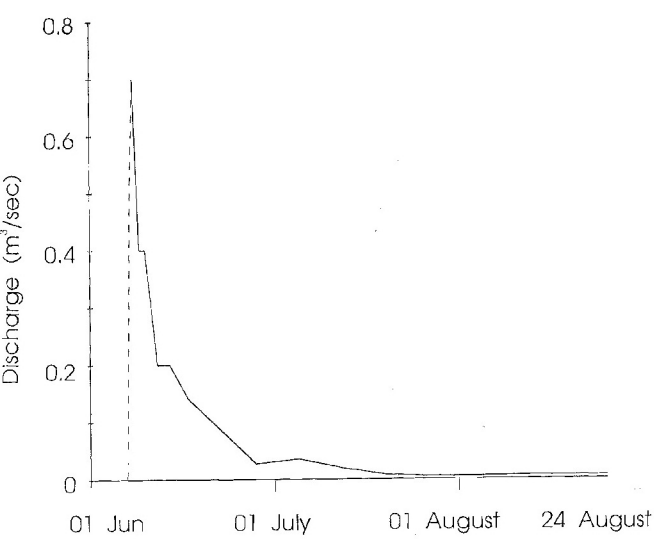
Andrew Lake Study Area
Discharge Hydrograph
1991



Judge Sissons Lake
Discharge Hydrograph
1991



Mushroom Lake
Discharge Hydrograph
1991



SOURCE:
Urangesellschaft Canada Limited, 1992



PROJECT		 KIGGAVIK PROJECT	
TITLE		LOCAL HYDROGRAPHS, 1991	
		PROJECT 08-1362-0479	FILE No.
DESIGN		SCALE AS SHOWN	REV. 0
GIS	AND	04/04/08	
CHECK	SG	17/06/08	
REVIEW	BT	17/06/08	

FIGURE: 3.2-7