








## Legend

-  Mooring Locations
-  Road
-  Twin Lakes Creek
-  DFO Boundary
-  Infrastructure that has been or will be removed

## Notes

1. Coordinate System: UTM NAD 83 - Zone 16 (N)
2. Base data © Google Earth Pro, 2008



**Stantec**

February 2010  
122510213

Client/Project

Defence Construction Canada  
Nanisivik Naval Facility PSIR

Figure No.

2

Title

**Project Site**