



**Kahuna Property
2017 Annual Report
Dunnedin Ventures Inc.**

KIA Land Use Licence Number: KVL315B01

KIA Land Use Licence Number: KVRW16F01

INAC Land Use Permit Number: N2015C0019

Nunavut Impact Review Board File Number: 15EN028

Submitted: November 30, 2017

Submitted to: KIA, INAC, NIRB

Prepared by: Andrew Berry, VP Operations

Dunnedin Ventures Inc.

Suite 1020-800 West Pender Street

Vancouver, BC, V6C 2V6

Table of Contents

1	Corporate Background & General Information	3
2	Property Description & Location.....	3
3	2017 Work Completed	7
3.1	Prospecting & Rock Sampling	7
3.2	Till Sampling	7
3.3	Drone Surveying.....	12
3.4	Soil Sampling	12
3.5	Staking.....	12
4	Wildlife Observational Log.....	15
5	Land Use Considerations.....	20
6	Regulatory Inspections and Reporting.....	20
7	Fuel Inventory	20
8	Flight Summary	20
9	Socio-Economic Impacts & Benefits	21
10	Community Consultation	21
11	Archaeology, Traditional Knowledge	22

List of Figures

Figure 1: Kahuna Property Location.....	5
Figure 2: Kahuna Property 2017 Land Tenure	6
Figure 3: Till Sampling & Rock Sampling	8
Figure 4: 2017 Rock Sample Location Map.....	9
Figure 5: 2017 Prospecting Traverse Location Map	10
Figure 6: 2017 Till Sample Location Map	11
Figure 7: DJI Mavic Pro Drone.....	12
Figure 8: 2017 Drone Imagery Coverage	13
Figure 9: 2017 Soil Sample Location Map.....	14

List of Tables

Table 1: 2017 Dunnedin's Land Use Permits and Licences.....	4
Table 2: 2017 Wildlife Observation Log	15
Table 3: 2017 Wildlife Sightings Log (During Till Sampling)	18

Appendices

Appendix A: 2017 Land Tenure

Appendix B: 2017 Contractor Services

Appendix C: 2017 Community Consultation Log

1 Summary

Dunnedin Ventures Inc. (Dunnedin) Kahuna Property is located between the communities of Rankin Inlet (Kangiqtinig) and Chesterfield Inlet (Igluigaarjuk) in the Kivalliq Region of Nunavut (Figure 1). The property hosts known gold and diamond occurrences and comprises 145 mineral claims encompassing 166,463 hectares.

All exploration activities on the Kahuna Property are authorized by INAC Land Use Permit N2015C0019, KIA Land Use Licence KVL315B01, KIA Land Use Licence KVR16F01 and NWB Water Licence 2BE-KDP1722.

Exploration activities conducted in 2017 were low-impact and included soil, till and rock sampling, prospecting and staking and the collection of high resolution air photos using a small remote controlled drone. Drilling and bulk sampling was not conducted in 2017 and the overland winter trail was not utilized. No land-based equipment or vehicles were used in 2017.

The 2017 exploration program was based out of Rankin Inlet. No waste was generated on the property. Water was not required for exploration activities. Jet fuel for the helicopter was purchased from the Rankin Inlet airport. No fuel was placed on the property in 2017.

2 Corporate Background

Dunnedin Ventures Inc. (Dunnedin) is a Vancouver-based exploration company whose main focus is the Kahuna Property in the Kivalliq Region of Nunavut. Dunnedin entered into an option agreement to fully acquire the property in January 2015.

Chris Taylor is the Chief Executive Officer and President, Tony Ricci serves as the Chief Financial Officer and Bob Singh is the Exploration Manager. Jeff Ward is the VP Exploration and Andrew Berry serves as the VP Operations. The group is committed to the social and economic development of the north while maintaining a level of excellence in minimizing environmental impacts.

3 Property Description & Location

With the addition of 36 claims staked in 2017, the property currently covers 145 mineral claims totalling 166,462.6 hectares (Appendix A). Claims are located on NTS map sheets 0550/02, 0550/03, 0550/04, 0550/05, 0550/06, 0550/07, 055J/13, 055J/14, 055N/01 and 055N/08 (Figure 2). The southern boundary of the property adjoins the north boundary of subsurface Inuit Owned Land (IOL) parcel RI-01, approximately 25 kilometres northeast of Rankin Inlet. The northeast and northwest corners of the property are located approximately 10 kilometres southeast and approximately 75 kilometres west of Chesterfield Inlet, respectively. The Property extends north, south, east and west between Latitudes 62°58' and 63°19' North and Longitudes 90°44' and 92°13' West (UTM coordinates: 6,983,000mN to 7,023,000mN and 539,000mE to 614,000mE, NAD83, Zone 15). A total of 82 mineral claims with surface rights covering 87,570 Ha are within, or partially within, the boundaries of surface Inuit Owned Land parcel CI-15.

Permits and licences enabling exploration work to be conducted on the property have been issued by the Kivalliq Inuit Association (KIA) for parts of the property covering Inuit Owned Lands (IOL), by Indigenous and Northern Affairs Canada (INAC) for Crown Lands and by the Nunavut Water Board (NWB). Additionally, Dunnedin has a KIA Right of Way Licence for an approved overland winter trail from Rankin

Inlet to the Kahuna Property. 2017 was the third year that Dunnedin operated on the lands described in this report. See Table 1 for a list of active permits and licences issued for lands that comprise the Kahuna Property. Copies of the Kahuna Property management plans, permits and licences and the terms and conditions thereof, are available at the site office during operations and in the Vancouver head office.

TABLE 1: 2017 DUNNEDIN'S LAND USE PERMITS AND LICENCES

Issuing/Screening Agency	Type	Date Issued	File Number
KIA	Land Use Licence	July 13, 2017	KVL315B01
KIA	Right of Way Licence	April 1, 2017	KVRW16F01
INAC	Land Use Permit	July 17, 2015	N2015C0019
NWB	Water Licence	May 31, 2017	2BE-KDP1722
NIRB	Screening Decision	February 28, 2017	15EN028

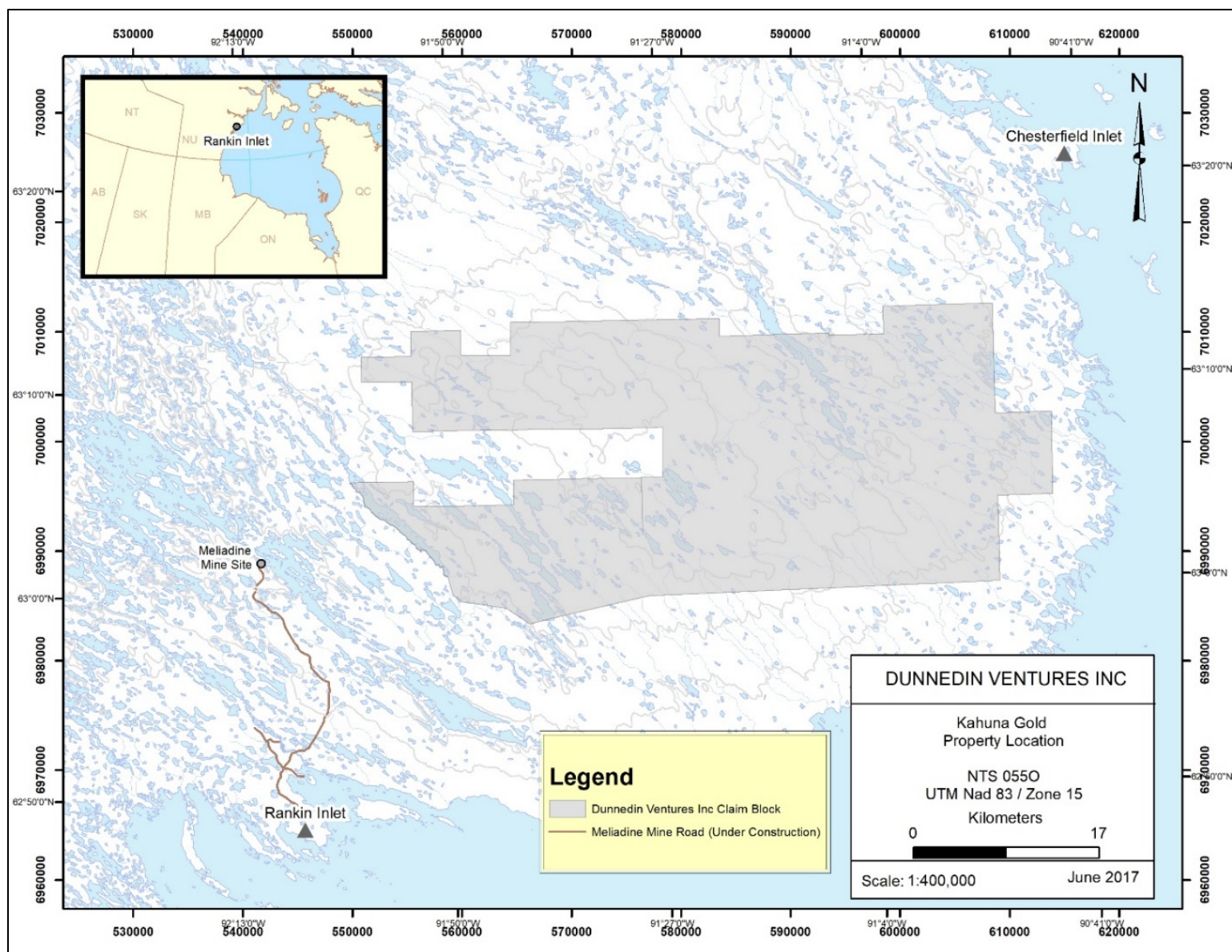
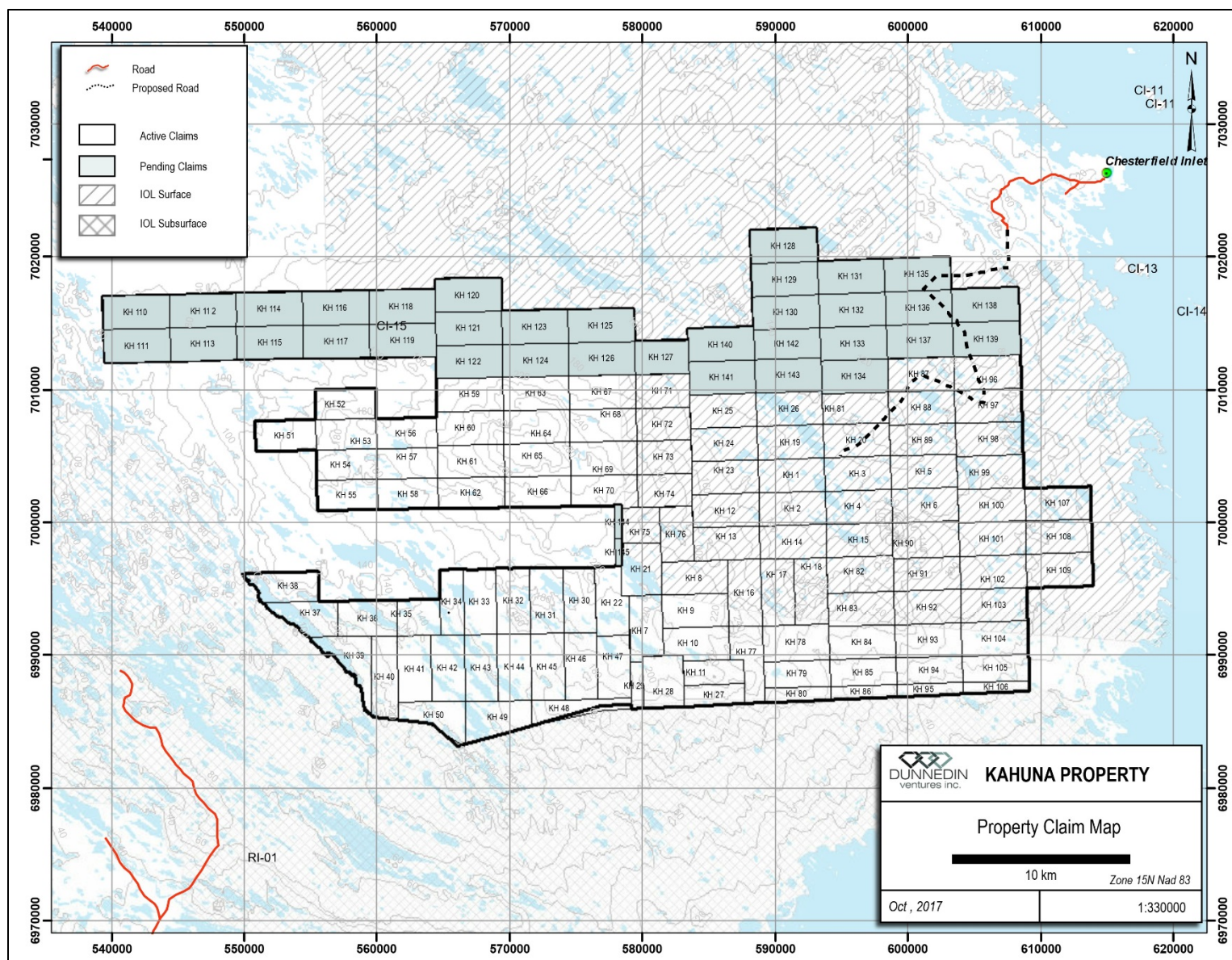


FIGURE 1: KAHUNA PROPERTY LOCATION



4 2017 Work Completed

Work in 2017 included soil, till and rock sampling, prospecting (Figure 3) and staking and the collection of high resolution air photos using a small remote controlled drone. Ground crews were comprised of two to ten personnel with up to two helicopters. Wildlife monitors accompanied crews daily.

4.1 Prospecting & Rock Sampling

A total of 602 rock samples were collected along approximately 311 kilometres of prospecting traverses undertaken during the 2017 exploration program (Figures 4 and 5). The helicopter supported program was conducted between June 15 and September 28, 2017 and ran concurrently with the soil sampling program.

Rock samples were collected during ground traverses using a rock hammer or geotools when mineralization and/or favourable alteration was identified while prospecting. Approximately 1-5 kg of rock material is collected for assay and placed in a sample bag. Notes are taken at each sample site that include sample number, location, and geological characteristics.

Samples were shipped to Activation Laboratories (Actlabs) in Thunder Bay, Ontario for multi-element geochemical analysis and gold fire assays.

4.2 Till Sampling

Dunnedin collected 3478 till samples from across the Kahuna Property in 2017. The property-wide till sampling program was conducted over a period of 31 days between August 9 and September 17, 2017. Till sample traverses and sample sites were pre-determined with final sample locations being selected in the field based on ground conditions. Till sample locations can be seen in Figure 6.

Till samples were collected from frost boils or shallow holes dug into glacial till. Sample material was wet screened and undersized material (<3.36mm) was retained for the sample. The screened till samples weigh approximately 10 kg each. Notes describing the location, sample details and general comments were taken at every sample site.

Samples were shipped to CF Minerals Research Ltd. in Kelowna, British Columbia, for processing and diamond indicator mineral recovery.



FIGURE 3: TILL SAMPLING & ROCK SAMPLING

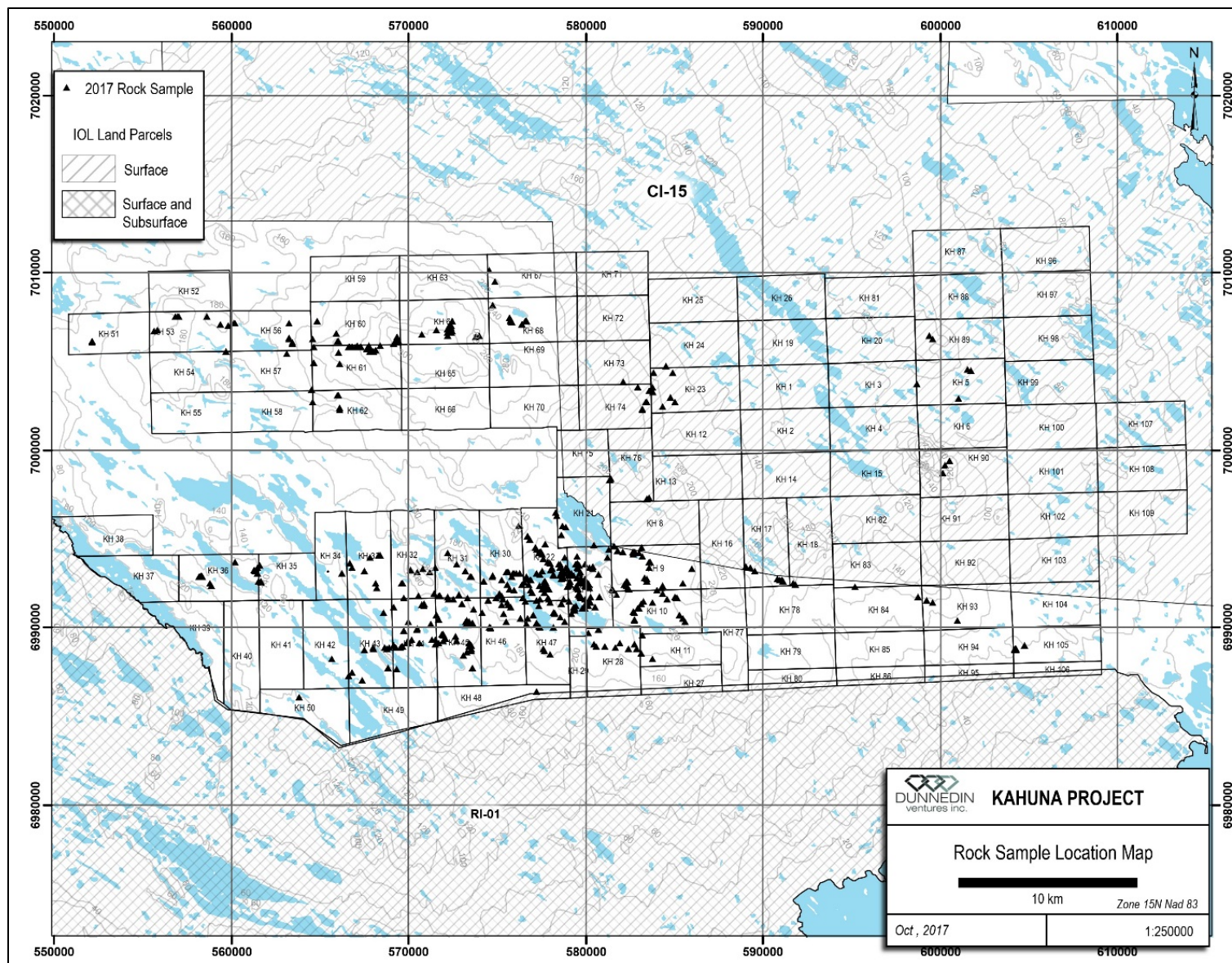


FIGURE 4: 2017 ROCK SAMPLE LOCATION MAP

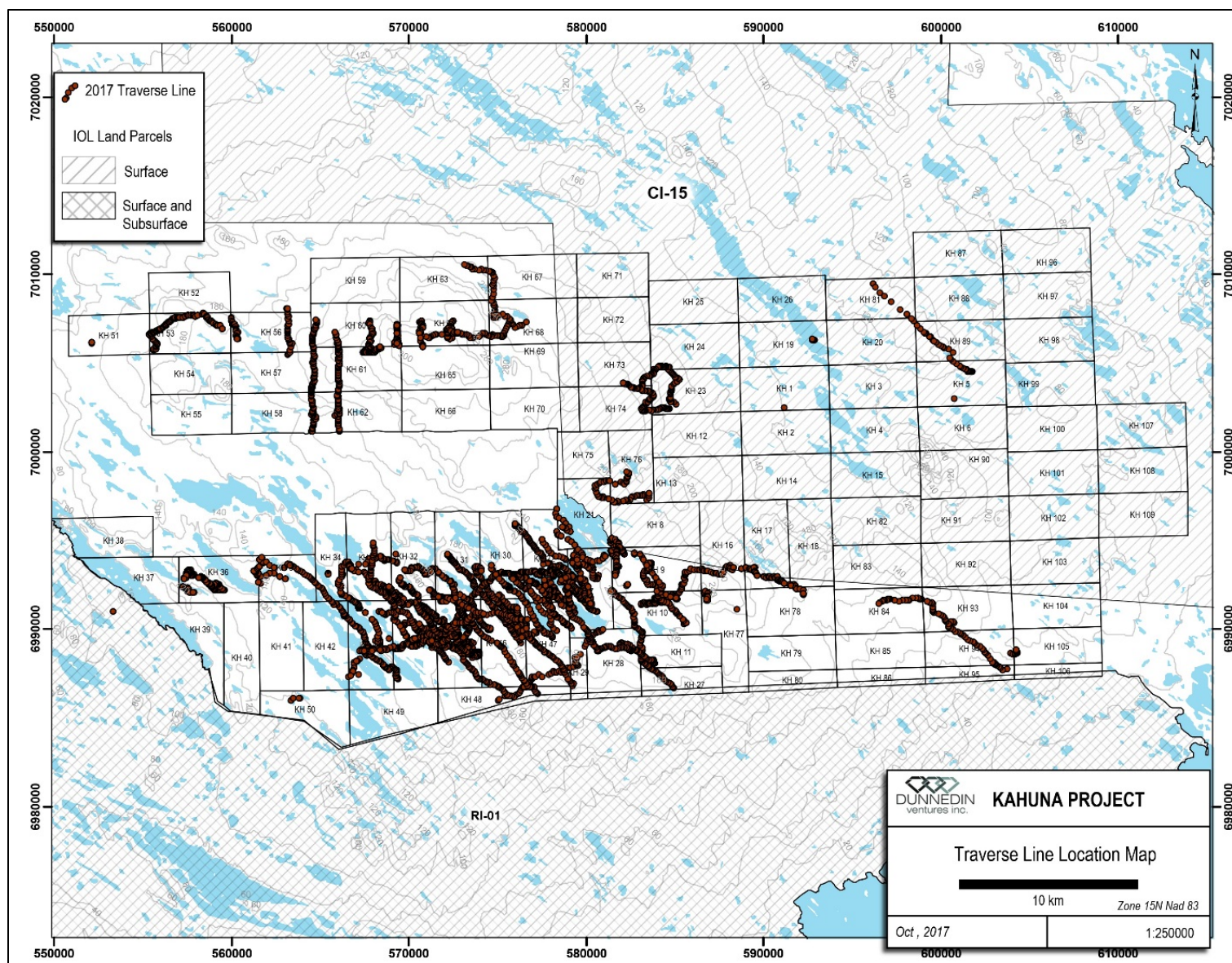


FIGURE 5: 2017 PROSPECTING TRAVERSE LOCATION MAP

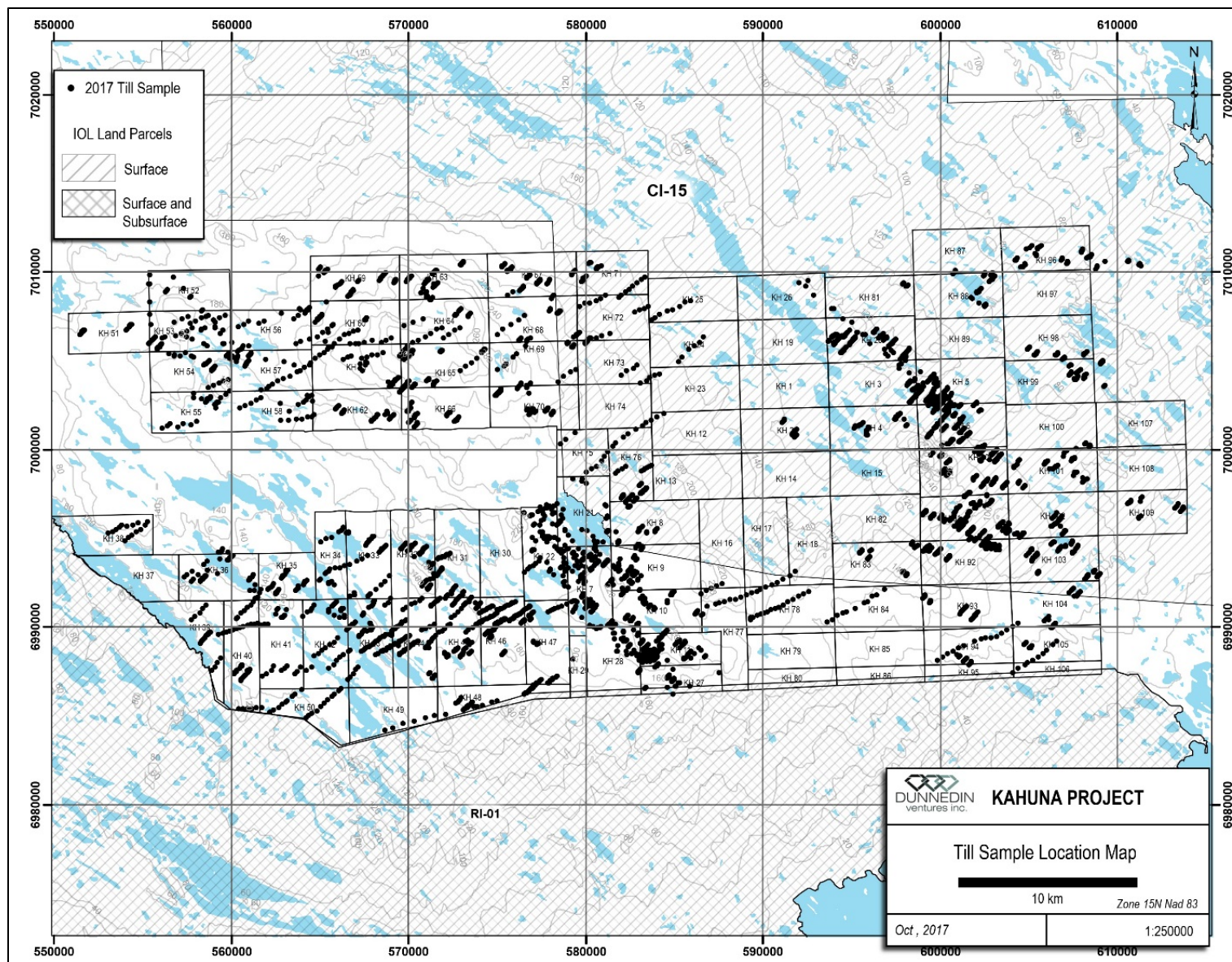


FIGURE 6: 2017 TILL SAMPLE LOCATION MAP

4.3 Drone Surveying

The 2017 exploration program included drone surveying which was conducted concurrently during the prospecting program. Approximately 109 km² of high-resolution images were collected on the Kahuna Property using a DJI Mavic Pro Quadcopter Drone (Figures 7 and 8). The Mavic Pro is a small, foldable drone that is operated by remote control. The purpose of the drone survey was to obtain high-resolution air photos over areas of interest on the property, including future exploration areas and to survey proposed sites for heritage occupation, prior to work.



FIGURE 7: DJI MAVIC PRO DRONE

4.4 Soil Sampling

During the 2017 summer field season, four Dunnedin employees conducted a helicopter-supported soil sampling program. The work was conducted between August 10, 2017 and August 15, 2017. A total of 80 soil samples were collected over two grids. Soil sample locations can be seen on Figure 9.

The soil geochemical survey was designed to test the efficacy of assay methods for detecting gold in soils. Small soil grids were established over areas where previous heavy mineral concentrates from till samples returned gold grains and anomalous geochemical gold values. Sample grid coordinates with pre-determined sample sites were uploaded to handheld GPS devices daily prior to conducting field work. During collection individual sample sites may move several metres to obtain suitable soil media for analysis. Approximately one to two kilograms of material is removed from a small hole dug using a garden spade or shovel. Descriptive notes are taken at every sample site.

A total of 80 soil samples and 2 QA/QC samples were sent to Activation Laboratories Ltd. (Actlabs) in Thunder Bay, Ontario for analysis.

4.5 Staking

An additional 36 claims comprising 42,128 hectares were staked on the northern side of the property in September 2017. An application to record these mineral claims was submitted to the Mining Recorder's Office in Iqaluit on October 11, 2017. The claims are registered and currently pending final approvals from the Nunavut Mining Recorder. With the addition of the new claims the Kahuna Property now comprises 145 mineral claims and encompasses 166,463 hectares (Figure 2).

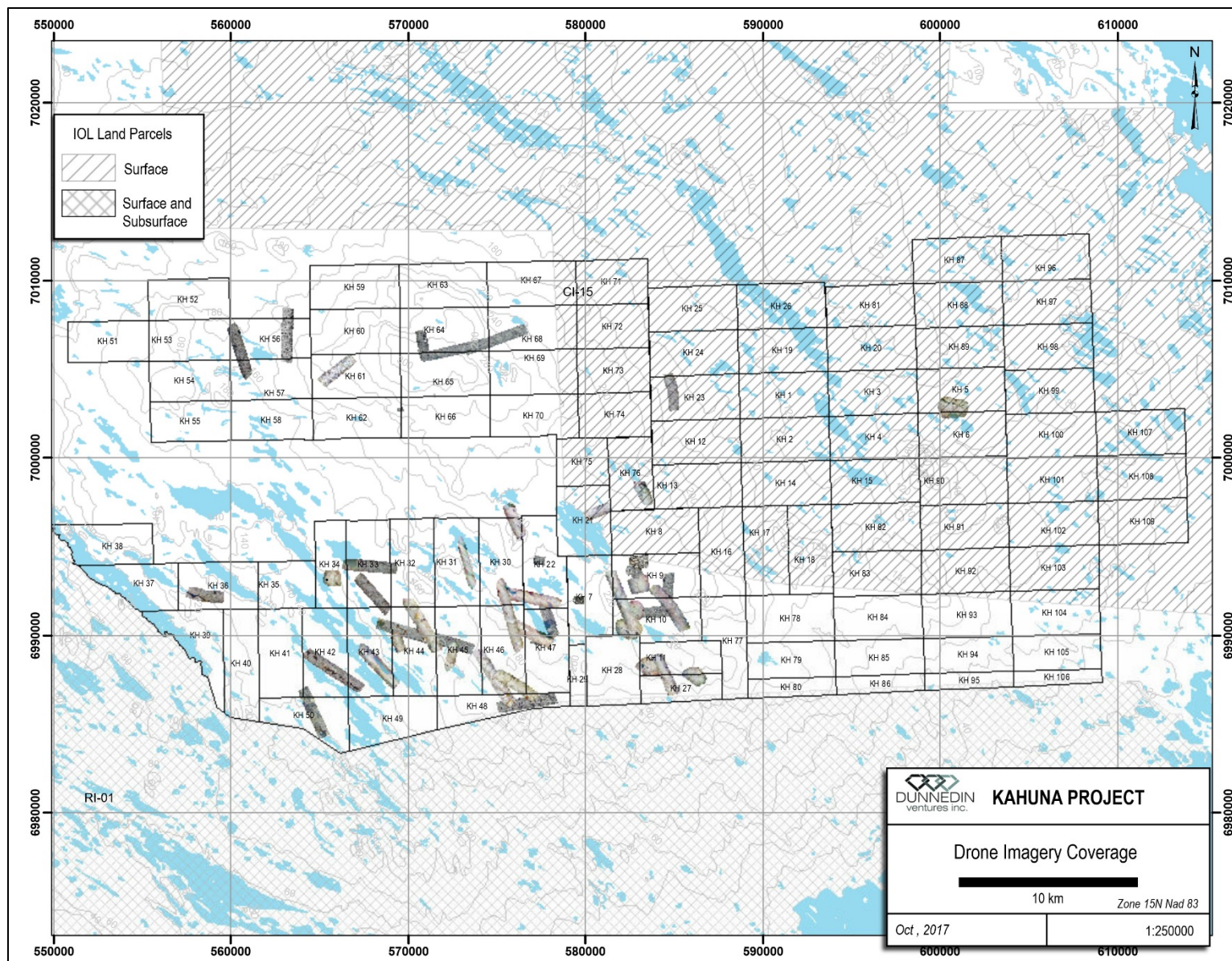


FIGURE 8: 2017 DRONE IMAGERY COVERAGE

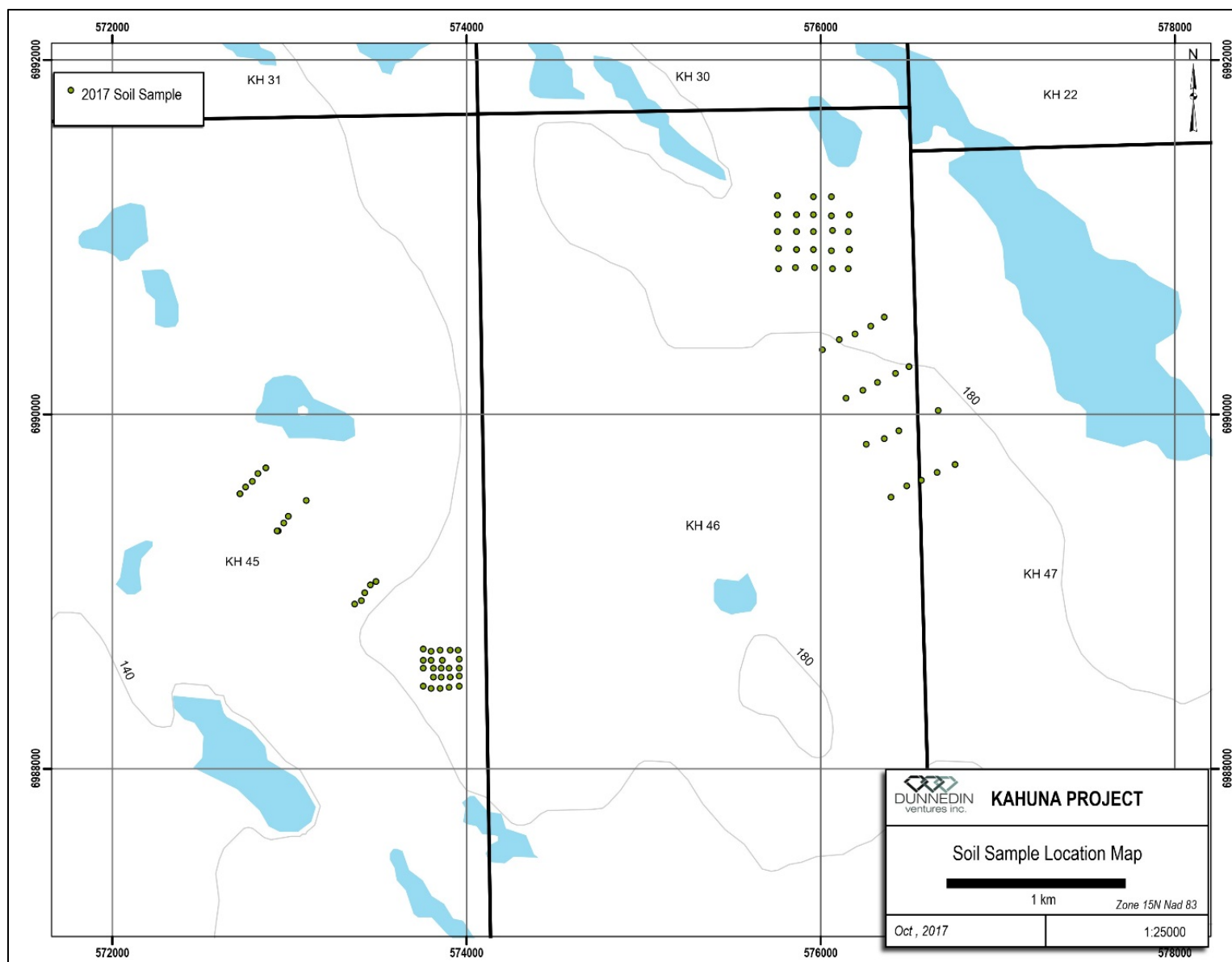


FIGURE 9: 2017 SOIL SAMPLE LOCATION MAP

5 Wildlife Observational Log

The 2017 wildlife program consisted of logging incidental observations of all wildlife encountered by designated wildlife monitors and field staff. Any species at risk or high priority VEC (valued ecosystem components) encountered in the study area were noted.

Wildlife incidents, when they occur, are reported immediately to the KIA and to the GN Wildlife Biologists. Contact information for emergency situations are hung on the wall of the office and provided in Dunnedin's Environmental and Wildlife Management Plan. There were no wildlife incidents reported in 2017.

A summary of the wildlife incidental observations reported in 2017 is as follows:

TABLE 2: 2017 WILDLIFE OBSERVATION LOG

Date	Time	Species	Number	Description	Easting (Nad83 Zone 15)	Northing (Nad83 Zone 15)	Monito r
18-Jun-17	9:30 AM	Eagles	2	Hovering	580513	6991161	GA
20-Jun-17	10:30 AM	Falcon/Hare	1	Circling, hunting a hare	580326	6991460	GA
22-Jun-17	11:30 AM	Polar Bear	1	Walking, viewed from afar from the helicopter.	13km south of Josephine Camp		GA
22-Jun-17	11:35 AM	Polar Bear	1	Seen from afar from the helicopter.	582156	6998145	GA
23-Jun-17	11:00 AM	Ptarmigan	1	Sitting on tundra	561474	6993008	GA
23-Jun-17	2:00 PM	Sandhill Crane	2	Walking on rock outcrop	561746	6993800	GA
23-Jun-17	2:30 PM	Falcon	1	Hovering in the wind.	561656	6993960	GA
25-Jun-17	2:00 PM	Fox	1	Running across the tundra.	566654	6991729	LK
26-Jun-17	12:00 PM	Falcon	2	Circling a spot on the horizon.	570824	7007066	GA
28-Jun-17	10:00 AM	Caribou	4	Walking north.	578372	6994342	GA
29-Jun-17	1:00 PM	Canadian Geese	2	Walking on the tundra.	600269	6990450	GA
29-Jun-17	3:30 PM	Sandhill Crane	1	Walking on the tundra.	598183	6991583	GA
01-Jul-17	11:30 AM	Arctic Hare	1	Running across the tundra.	556432	7007247	GA
02-Jul-17	10:00 AM	Canadian Goose	1	Walking around.	558858	6992445	GA
02-Jul-17	11:30 AM	Sandhill Crane	2	Walking in pond.	558084	6992913	GA
03-Jul-17	1:00 PM	Falcon	1	Flying.	564963	6988918	LK
03-Jul-17	9:50 AM	Sandhill Crane	1	Flying.	574573	6989985	LK
03-Jul-17	10:30 AM	Canadian Geese	1	Flying north.	574573	6989985	LK
03-Jul-17	11:30 AM	Seagull	3	Flying.	673674	6991284	LK
04-Jul-17	10:45 AM	Sandhill Crane	1	Walking on the tundra.	573372	6990060	LK
04-Jul-17	10:45 AM	Canadian Geese	1	Walking in a pond.	573372	6990060	LK
04-Jul-17	11:00 AM	Canadian Geese	8	Flying North.	573372	6990060	LK
04-Jul-17	1:30 AM	Falcon	1	Flying.	571450	6991902	LK

Date	Time	Species	Number	Description	Easting (Nad83 Zone 15)	Northing (Nad83 Zone 15)	Monitor
04-Jul-17	9:00 AM	Falcon	1	Circling crew. Appeared to be hunting.	569299	6994179	GT
05-Jul-17	12:00 PM	Seagull	1	Flying.	575748	7007322	LK
05-Jul-17	4:15 PM	Caribou	1	Walking on the tundra.	571121	7006392	LK
05-Jul-17	9:00 AM	Caribou	1	Walking across the tundra.	572542	7007347	GT
06-Jul-17	2:00 PM	Ptarmigan	1	Sitting on tundra.	5km south of PST Zone		LK
06-Jul-17	9:00 AM	Fox	1	Running across the tundra.	575045	6985987	LK
06-Jul-17	10:30 AM	Arctic Owl	1	Sitting on the tundra.	576335	6986524	LK
06-Jul-17	11:25 AM	Sandhill Crane	1	Flying.	577363	6987374	LK
06-Jul-17	1:40 PM	Falcon	1	Flying.	579642	6988420	LK
06-Jul-17	2:40 PM	Canadian Geese	2	Flying north.	580732	6989889	LK
06-Jul-17	5:15 PM	Peregrine Falcon	1	Flying.	582821	6994184	LK
07-Jul-17	9:00 AM	Caribou	est. 1000	Saw from helicopter. Bad weather caused a low ceiling. Returned to Rankin Inlet to avoid the herd.	553917	6981134	GT
08-Jul-17	12:00 PM	Raven	1	Flying around.	587945	7009887	LK
08-Jul-17	12:00 AM	Seagull	1	Flying around.	587945	7009887	LK
08-Jul-17	9:40 AM	Caribou	est. 1000	Spotted from helicopter. Flew above 300m to avoid disturbing the herd.	10km NE of Rankin Inlet		GT
08-Jul-17	10:00 AM	Caribou	est. 300	While crew was on the ground a herd was spotted more than 2km away. Herd's path was not effected and they didn't notice the field crew.	580552	6991199	GT
08-Jul-17	1:00 PM	Caribou	60-80	Caribou were spotted 2km away from ground crew. Caribou were headed east away from the crew.	580758	6992566	GT
10-Jul-17	1:45 PM	Caribou	20-40	Caribou were spotted 1-2km west from ground crew. Herd's path was not effected and they didn't notice the field crew.	581543	6997334	GT
10-Jul-17	3:40 PM	Arctic Fox	1	Running across the tundra.	581543	6998333	GT
11-Jul-17	10:00 AM	Arctic Fox	1	Spotted running across the tundra.	575867	6991122	GT
11-Jul-17	3:30 PM	Caribou	est. 700	Herd spotted >2km SE of field crew. Herd was migrating SE away from the crew.	576400	6989532	GT
12-Jul-17	2:00 PM	Caribou	1	Ran towards us. 50ft away then ran away.	568010	7005590	LK
12-Jul-17	3:15 PM	Caribou	1	Walking on hill, 2km south of field crew.	568365	7005787	LK
26-Jul-17	N/A	Caribou	1	Grazing. Spotted from Helicopter.	571510	6990123	CS
26-Jul-17	N/A	Caribou	1	Searching For Food. Walking.	577753	6994682	GA
26-Jul-17	N/A	Caribou	1	Grazing. Walking.	579702	6992658	LK
27-Jul-17	N/A	Fox	1	Roaming The Tundra. Walking.	578802	6940343	LK
27-Jul-17	N/A	Baby Caribou	1	Eating. Walking.	576756	6992211	LK
28-Jul-17	N/A	Ptarmigan	4	Resting. Walking.	575802	6992211	LK
28-Jul-17	N/A	Sandhill Crane	2	Eating. Walking.	573703	6992352	LK
28-Jul-17	N/A	Flock Of Geese	1	Swimming. Walking.	573703	6992352	LK
28-Jul-17	N/A	Ptarmigans	10	Grazing. Walking.	573700	6992424	LK

Date	Time	Species	Number	Description	Easting (Nad83 Zone 15)	Northing (Nad83 Zone 15)	Monitor
30-Jul-17	N/A	Caribou	7	Grazing. Walking.	577715	6991981	LK
30-Jul-17	N/A	Calf Caribou	1	Standing Around. Walking.	571505	6989921	LK
30-Jul-17	N/A	Male Caribou	1	Grazing. Walking.	589182	6991935	LK
30-Jul-17	N/A	Caribou	1	Circling Around Us. Walking.	572300	6988078	GA
30-Jul-17	N/A	Caribou	1	Roaming The Tundra. Calf Looking For Its Mother.	569212	6991199	GA
30-Jul-17	N/A	Caribou	1	Grazing. Caribou Curious From Us.	568379	6992137	GA
30-Jul-17	N/A	Caribou	1	Eating. Walking.	567963	6992703	GA
31-Jul-17	N/A	Male Caribou	1	Grazing. Walking.	569182	6991935	LK
31-Jul-17	N/A	Male Caribou	1	Ran Away From Us. Walking.	582774	6990312	LK
31-Jul-17	N/A	Female Caribou	1	Curious. Walking.	581480	6992153	LK
31-Jul-17	N/A	Male Caribou	1	Walking Across The Tundra. Walking.	585109	6990950	GA
31-Jul-17	N/A	Caribou	6	Roaming The Tundra. Walking South.	585057	6991024	GA
1-Aug-17	N/A	Weasel	1	Running Around Curious. Walking.	578337	6988329	LK
2-Aug-17	N/A	Ptarmigan	1	Walking.	580663	6988329	LK
2-Aug-17	N/A	Little Lemming	1	Walking.	580306	6989280	LK
3-Aug-17	N/A	Caribou	1	Baby - Curious.	566020	7003079	CS
3-Aug-17	N/A	Caribou	1	Young Male - Ran Away. Waiting For Heli.	565862	7006741	CS
2-Aug-17	N/A	Male Caribou	1	Roaming The Tundra.	578185	6988348	GA
2-Aug-17	N/A	Caribou	1	Caribou Walking On The Tundra. Walking.	576713	6989559	GA
2-Aug-17	N/A	Arctic Fox	1	Scouting.	575458	6990925	GA
2-Aug-17	N/A	Caribou	2	Walking Towards Us. Curious.	575381	6991144	GA
3-Aug-17	N/A	Female Caribou	1	Sleeping. Walking.	564581	6989280	LK
3-Aug-17	N/A	Falcons	2	Gliding. Walking.	567040	7006834	LK
3-Aug-17	N/A	Male Caribou	1	Walking.	564726	7006904	LK
4-Aug-17	N/A	Juvenile Caribou	1	Heading East. Walking.	573081	6988262	GA
4-Aug-17	N/A	Female Caribou	1	Walking.	572703	6988969	GA
5-Aug-17	N/A	Flock Of Geese	1	Heading South. Flying.	570285	6989404	GA
5-Aug-17	N/A	Canadian Goose	1	Swimming. Walking.	567184	6990084	LK
6-Aug-17	N/A	Arctic Fox	1	Grazing. Walking.	565496	6993130	LK
6-Aug-17	N/A	Caribou	1	Eating. Walking.	570679	6989460	LK
6-Aug-17	N/A	Male Caribou	2	Walking.	571293	6989295	LK
6-Aug-17	N/A	Caribou	3	Walking	570251	6989335	GA
6-Aug-17	N/A	Baby Fox	1	Looking For Food. Walking.	571908	6989548	GA
6-Aug-17	N/A	Caribou	1	Walking	572714	6990524	GA
6-Aug-17	N/A	Caribou	1	Walking	573817	6992012	GA
6-Aug-17	N/A	Caribou	2	Walking	574196	6992421	GA
7-Aug-17	N/A	Ptarmigan	6	Scattering.	573778	6990758	GA
7-Aug-17	N/A	Caribou	1	Walking	574147	6990749	GA
7-Aug-17	N/A	Caribou	2	Walking	575843	6990638	GA
7-Aug-17	N/A	Female Caribou	3	Walking	574893	6992978	LK
19-Sep-17	N/A	Fox	1	walking around/ curious	581452	6994172	CS
23-Sep-17	N/A	Caribou	1	grazing	575963	6991224	CS
23-Sep-17	N/A	Falcon	1	circling	579629	6992745	JI
24-Sep-17	N/A	Caribou	10	grazing	550512	7014883	JI
24-Sep-17	N/A	Fox	1	walking around/ curious	591528	7019739	CS
28-Sep-17	N/A	Caribou	1	Walking. Seen from the helicopter.	598412	7014877	JI

TABLE 3: 2017 WILDLIFE SIGHTINGS LOG (DURING TILL SAMPLING)

Date	Time	Species	Number of Animals	Latitude	Longitude
08/10/17	11:54 AM	Fox	2	63.04192	-91.5079
08/10/17	12:35 PM	Fox	1	63.11182	-91.3405
08/10/17	1:15 PM	Fox	1	63.12475	-91.1784
08/11/17	2:42 PM	Caribou	6	63.19171	-91.4494
08/12/17	8:36 AM	Caribou	1	63.13945	-91.0134
08/15/17	12:10 PM	Caribou	1	62.98409	-91.625
08/18/17	1:31 PM	Snowy Owl	1	63.20679	-91.3439
08/20/17	4:41 PM	Fox	2	63.08344	-91.6868
08/21/17	11:30 AM	Fox	1	62.99135	-91.5518
08/21/17	12:19 PM	Fox	1	63.07308	-91.6113
08/21/17	4:51 PM	Caribou	6	63.0762	-91.9174
08/23/17	8:36 AM	Caribou	3	63.1998	-91.0526
08/23/17	9:01 AM	Fox	1	63.16157	-91.0594
08/23/17	2:44 PM	Caribou	2	63.19428	-91.2905
08/27/17	11:17 AM	Caribou	1	63.04983	-91.5537
08/27/17	4:37 PM	Caribou	1	63.02252	-91.6159
08/28/17	10:40 AM	Caribou	1	63.03546	-91.2882
08/28/17	10:49 AM	Caribou	1	63.04762	-91.2829
08/28/17	3:45 PM	Caribou	1	63.16365	-91.7309
08/29/17	8:19 AM	Caribou	1	63.04191	-91.5079
08/29/17	8:33 AM	Fox	1	63.19381	-90.9564
08/29/17	8:39 AM	Caribou	1	63.07852	-90.8861
08/29/17	2:57 PM	Snowy Owl	1	63.1879	-91.4821
08/29/17	3:12 PM	Caribou	2	63.13667	-91.6537
08/29/17	5:14 PM	Caribou	5	62.99495	-91.7123
08/30/17	8:41 AM	Caribou	2	63.07202	-90.8814
08/30/17	3:08 PM	Fox	1	63.15243	-91.619
08/31/17	4:06 PM	Fox	1	63.21232	-91.7048
08/31/17	4:07 PM	Caribou	1	63.14443	-91.6917
09/01/17	10:05 AM	Caribou	1	63.18797	-91.135
09/01/17	12:53 PM	Caribou	3	63.12762	-91.3661
09/01/17	2:02 PM	Fox	1	63.19067	-91.4396
09/01/17	4:50 PM	Caribou	2	63.07862	-91.655
09/03/17	3:11 PM	Fox	1	63.21177	-91.634
09/04/17	3:11 PM	Caribou	1	63.19272	-91.5503
09/06/17	11:08 AM	Caribou	2	63.04121	-91.6178
09/06/17	4:26 PM	Caribou	1	63.17054	-91.8453
09/07/17	9:31 AM	Caribou	3	63.16488	-91.0661
09/08/17	8:24 AM	Caribou	2	63.04121	-91.5115
09/09/17	11:28 AM	Caribou	2	63.04582	-91.6037

6 Environmental and Wildlife Management Plan

All Dunnedin personnel, contractors, consultants and visitors to the Kahuna Property respect the land, water and local wildlife. Staff make all efforts to mitigate and minimize any impacts while working in the project area.

During orientation and weekly safety meetings, all project personnel were made aware of measures to protect wildlife and are required to become familiar with Dunnedin's Environmental and Wildlife Management Plan.

6.1 Wildlife Mitigation Measures Summary

The following is a brief summary of the Wildlife Mitigation Measures included in the Environmental and Wildlife Management Plan (EWMP).

- Wildlife monitors hired from the Aqigiq HTO are responsible for documenting wildlife sightings, responding to wildlife interactions and implementing mitigation measures.
- Approaching and feeding wildlife is strictly prohibited.
- Harassment and disturbance of wildlife is prohibited.
- Hunting or fishing, while conducting business on behalf of Dunnedin, is prohibited.
- Nuisance wildlife is to be reported immediately.
- All employees and contractors will receive Bear Safety training which includes reading "Bear Safety-Reducing Bear-People Conflicts in Nunavut".
- Unless specified in permits or there is an unavoidable need for low level flights, helicopters will maintain a minimum altitude of 610 metres above ground level in places where there are migrating caribou, caribou cows and calves, muskoxen nurse groups and other wildlife or; follow flight altitude restrictions in applicable INAC and KIA permits.
- Helicopters will not land in any area where wildlife are present unless under an emergency situation.
- Flight altitudes must be strictly observed and recorded and pilots are responsible for enforcing flying limits.
- Raptors, migratory and breeding birds and their nests are not to be disturbed.
- In areas where colonies of birds are observed, the flight levels will be restricted to a vertical distance of 1000 metres and a horizontal distance of 1500 metres from birds.
- Cease activities that may interfere with the migration or calving of caribou or muskox, until the animals have passed or left the area,
- The Kahuna Property is approximately 100 kilometres from the nearest designated caribou crossing. No specified activities are to occur within 10 kilometres of designated caribou crossing and no diamond drilling operations are to occur within 5 kilometres.
- No activities are to act as a block or in any way cause a diversion to the migration of caribou.
- The Kahuna Property is not within any Caribou Protection Areas. The nearest calving grounds are approximately 65 kilometres from the property. In the event that caribou cows calve outside of the Caribou Protection Areas, Dunnedin shall follow caribou protection measures within the area occupied by cows and/or calves between May 15 and July 15.

To mitigate daily helicopter transits to and from Rankin Inlet, and for safety reasons associated with winter work conditions, Dunnedin is seeking authorization for a temporary field camp located centrally on the

Kahuna Property, along the approved winter trail and proximal to high priority exploration targets for the 2018 exploration program.

During the 2017 summer exploration program low level flights were kept to a minimum at all times. Dunnedin suspended operations for two days when bad weather prevented flying above 610 metres to avoid disturbing the herd. Helicopter flights were also detoured to avoid caribou when present and ground operations were moved to new areas when animals were observed.

Five wildlife monitors were hired from Chesterfield Inlet over the course of the 2017 exploration program. Wildlife monitors were responsible for recording wildlife observations and carried firearms as a safety precaution in the event of a bear incident. There were no wildlife incidents reported in 2017.

Mitigation measures were found to be effective during operational activities and no adjustments are recommended at this time.

7 Land Use Considerations

The land use area is to be kept clean and tidy at all times. All garbage and litter, including cigarette butts, were removed by personnel from all field sites and during daily operations.

No drilling or bulk sampling was conducted in 2017. All sampling activities conducted during the 2017 exploration program are considered low-impact, and were conducted by crews on foot with negligible surface disturbance. Soil and till samples are collected from small holes dug into the ground surface. All holes are backfilled after the sample is collected to minimize ground disturbance.

8 Regulatory Inspections and Reporting

Notification of program commencement and closure was provided to INAC, KIA, NWB, WSCC and NIRB. KIA was also notified of hiatus and resumption of operations and helicopter identification. No regulatory inspections were conducted on the property in 2017.

9 Fuel Inventory

No fuel was placed on the Kahuna Property in 2017. Jet fuel for the helicopter was purchased from the Rankin Inlet airport.

In preparation for the 2018 program, 250 drums of Jet A were shipped by sealift to Rankin Inlet and are currently stored at M&T Enterprises.

10 Flight Summary

The 2017 exploration program on the Kahuna Property was helicopter supported.

A Bell Long Ranger helicopter (C-GFEG) contracted from Great Slave Helicopters out of Yellowknife, Northwest Territories, was used to support the program between June 15 and July 15, 2017. The helicopter flew a total of 72.7 hours.

From July 24 to September 30, 2017, Custom Helicopters provided air support. A Bell Jet Ranger helicopter (C-PQS) flew a total of 53.8 hours for the prospecting program and 91.1 hours for the till sampling program and staking. Bell Long Ranger helicopter (C-GIPG) flew 89.6 hours during till sampling and staking.

The helicopters flew primarily between the Rankin Inlet Airport and sampling sites on the Kahuna Property. On board satellite tracking systems on the helicopters recorded locational coordinates at 2 to 4 minute intervals (A digital record of this data is available upon request).

11 Socio-Economic Impacts & Benefits

Dunnedin Ventures has committed to hiring local wildlife monitors through the Aqigiq HTO. The company hired five wildlife monitors from Chesterfield Inlet for the 2017 program. Dunnedin utilizes northern businesses and services wherever available. Dunnedin has also sent a letter of support to the Hamlet of Chesterfield Inlet for the Chesterfield Inlet Harbour Development Project and the Access Trail Road Route Project. A list of contractors whose services were utilized in 2017 is provided in **Appendix B**.

12 Community Consultation

The company is committed to consulting with local residents and conducts regular visits to Rankin Inlet and Chesterfield Inlet to discuss available Inuit Qaujimajatuqangit, exploration programs and any potential concerns the communities may have. Several meetings were conducted in 2017 to discuss Dunnedin's the 2017 exploration program, the proposed field camp, and plans for the 2018 exploration program.

The following is a summary of the community consultation conducted in 2017 thus far. Dunnedin's community consultation log is provided in **Appendix C**.

June 19, 2017: Bob Singh (Exploration Manager, DVI) took Simeonie Sammurtok (Mayor of Chesterfield Inlet) and Jerome Misheralak (Aqigiq HTO) to target sites on the Kahuna Property and the cleaned up Josephine Camp abandoned by Shear Minerals in 2010.

June 19, 2017: a public meeting was held in Chesterfield Inlet with members of the Hamlet, the KIA, and the HTO present. Wildlife monitoring and helicopter flight altitudes were discussed. Locals were concerned about helicopters and caribou. DVI informed them that the helicopter companies are aware of all rules and regulations and are not to fly over calving and post-calving caribou below 610 metres. Eli would like to see water testing at Josephine Lake. DVI offered to clean up the Sedna Camp but the KIA did the clean-up.

August 15, 2017: Chris Taylor met with Simeonie Sammortuk (Mayor of Chesterfield Inlet), Roy Mullins (SAO) and David Kattegatsiak (CEDO) to discuss the project.

August 15, 2017: a meeting was held in Chesterfield Inlet with members of the hamlet and the HTO to present a project update and discuss upcoming plans. DVI required two more Wildlife Monitors and would be conducting interviews the following day. The drill program was discussed. Solomon Autut asked what DVI would do to ensure the protection of the environment from fuel spills. DVI's Spill Prevention and Response Plan is in place to ensure that even when refilling, spill pads are in place and that all spills are recorded and reported. DVI avoids sensitive areas. A security deposit has been given to the KIA to guarantee that there is money to clean up the camp. All fuel will be stored in bermed containers.

August 16, 2017: DVI held a public meeting in Chesterfield Inlet. Leo was concerned about impacts of wildlife and the environmental caused by mining. DVI is an early stage project and it takes approximately 20 years from discovery to the development of a mine. There are communities and regulators involved in every step of the process to becoming a mine and if the community does not support the project then a mine will not go forward. It is too early to know if the Kahuna Property will ever become a mine. The

mayor supports putting in a camp and discussed talking with the HTO about helping to choose a site to make sure it's suitable.

September 28, 2017: Harry Aggark (Deputy Mayor of Chesterfield Inlet) and Jerome Misheralak (HTO) were flown around the Kahuna Property to inspect possible camp locations. Harry and Jerome inspected the proposed camp location and deemed it suitable.

September 29, 2017: DVI had a meeting with the KIA to discuss field operations. Topics discussed during the meeting included helicopter altitudes and best practices, caribou protection measures, prime hunting season, community consultation, environmental/wildlife specialists, communication.

October 24, 2017: a public meeting was held in Chesterfield Inlet. Members of the Hamlet, CLARC, HTO, KIA and the community were present. Leo suggested a different route for the overland winter trail due to climate change as it might be dangerous driving over sea ice. Harry mentioned that the route has been used in the past and since it's approved by the KIA it should be good. Discussed local hires and the desire for Inuit Qaujimajatuqangit be a part of the exploration.

October 26, 2017: DVI had a meeting in Rankin Inlet with members of the Aqiggiag HTO, CLARC, KIA and the Hamlet. DVI recognized the concern community members had raised regarding helicopter flights out of Rankin Inlet. To mitigate this the company has proposed the establishment of a new field camp on the property. The camp would be established on INAC lands approximately 40km from Rankin Inlet and on the route of the permitted winter trail. Harry said the proposed camp site was good and the type of site that Inuit would look for. Jeff suggested the company contact the cabin holders in the area of the proposed camp. Comments received were supportive and there were no other concerns raised.

13 Archaeology, Traditional Knowledge

An archaeological reconnaissance survey was conducted by Golder Associates Ltd. between August 29 and September 1, 2016 under Archaeological Permit No. 2016-21A. The reconnaissance focused on ten areas identified for drilling and/or bulk sampling and two low level aerial passes along the 46 kilometre long overland winter trail were undertaken. Aerial reconnaissance did not identify any archaeological sites within the vicinity of the proposed camp. As required by territorial and federal legislation, no operations will be conducted within 30 metres of a known archaeological site.

As part of the 2017 investigation for a camp location high resolution air photos were collected over several different potential camp sites. There are no archaeological features evident in the high resolution air photos collected over the selected camp area.

A ground examination was conducted by Harry Aggark (Deputy Mayor of Chesterfield Inlet) and Jerome Misheralak (Aqigiq HTO) in September 2017. There were no archaeological features noted. The site was deemed to be best location for a field camp. No concerns were addressed and both men recommended the camp location.

Additional archaeological studies will be carried out if any artifacts or sites are identified during ongoing work. No work will occur in any area where a known archaeological site has been located. If any employee or consultant finds an archaeological site, work must cease immediately, the GPS coordinates are recorded and the finding is reported immediately to the Project Manager who will report its location to the Department of Culture and Heritage (Government of Nunavut), the Land Administration Division at INAC and KIA. Handling of any archaeological artifact is strictly prohibited.

APPENDIX A

2017 LAND TENURE

Claim Name	Claim Number	Area (Ha)	Issue Date	Anniversary Date	Owner	Status
KH 1	F93355	1250	12/08/2014	12/08/2019	Thompson (50%) Posescu (50%)	ACTIVE
KH 2	F93356	1250	12/08/2014	12/08/2019	Thompson (50%) Posescu (50%)	ACTIVE
KH 3	F93357	1250	12/08/2014	12/08/2017	Thompson (50%) Posescu (50%)	ACTIVE
KH 4	F95587	1250	12/08/2014	12/08/2018	Thompson (50%) Posescu (50%)	ACTIVE
KH 5	F95588	1250	12/08/2014	12/08/2018	Thompson (50%) Posescu (50%)	ACTIVE
KH 6	F95589	1250	12/08/2014	12/08/2017	Thompson (50%) Posescu (50%)	ACTIVE
KH 7	F95582	1149.5	12/08/2014	12/08/2024	Thompson (50%) Posescu (50%)	ACTIVE
KH 8	F95583	1250	12/08/2014	12/08/2017	Thompson (50%) Posescu (50%)	ACTIVE
KH 9	F95584	1250	12/08/2014	12/08/2024	Thompson (50%) Posescu (50%)	ACTIVE
KH 10	F95585	1153.1	12/08/2014	12/08/2021	Thompson (50%) Posescu (50%)	ACTIVE
KH 11	F95586	750.8	12/08/2014	01/08/2018	Thompson (50%) Posescu (50%)	ACTIVE
KH 12	F94927	1250	03/03/2015	03/03/2018	Dunnedin Ventures Inc. (100%)	ACTIVE
KH 13	F94928	1250	03/03/2015	03/03/2018	Dunnedin Ventures Inc. (100%)	ACTIVE
KH 14	F94929	1250	03/03/2015	03/03/2018	Dunnedin Ventures Inc. (100%)	ACTIVE
KH 15	F94930	1250	03/03/2015	03/03/2018	Dunnedin Ventures Inc. (100%)	ACTIVE
KH 16	F95182	1250	03/03/2015	03/03/2025	Dunnedin Ventures Inc. (100%)	ACTIVE
KH 17	F95183	1250	03/03/2015	03/03/2025	Dunnedin Ventures Inc. (100%)	ACTIVE
KH 18	F95184	1250	03/03/2015	03/03/2025	Dunnedin Ventures Inc. (100%)	ACTIVE
KH 19	F95185	1250	03/03/2015	03/03/2019	Dunnedin Ventures Inc. (100%)	ACTIVE
KH 20	F95186	1250	03/03/2015	03/03/2018	Dunnedin Ventures Inc. (100%)	ACTIVE
KH 21	F95187	1195.9	03/03/2015	03/03/2025	Dunnedin Ventures Inc. (100%)	ACTIVE
KH 22	F95188	1127.3	03/03/2015	03/03/2025	Dunnedin Ventures Inc. (100%)	ACTIVE
KH 23	F95189	1250	03/03/2015	03/03/2018	Dunnedin Ventures Inc. (100%)	ACTIVE
KH 24	F95190	1250	03/03/2015	03/03/2021	Dunnedin Ventures Inc. (100%)	ACTIVE
KH 25	F95191	1250	03/03/2015	03/03/2018	Dunnedin Ventures Inc. (100%)	ACTIVE
KH 26	F95192	1250	03/03/2015	03/03/2018	Dunnedin Ventures Inc. (100%)	ACTIVE
KH 27	F95193	694.9	03/03/2015	03/03/2019	Dunnedin Ventures Inc. (100%)	ACTIVE
KH 28	F95194	1184.8	03/03/2015	03/03/2019	Dunnedin Ventures Inc. (100%)	ACTIVE
KH 29	F95195	304.5	03/03/2015	03/03/2025	Dunnedin Ventures Inc. (100%)	ACTIVE
KH 30	F80214	1230.4	30/08/2016	30/08/2018	Dunnedin Ventures Inc. (100%)	ACTIVE
KH 31	F80219	1246.6	30/08/2016	30/08/2018	Dunnedin Ventures Inc. (100%)	ACTIVE
KH 32	F80220	1245.5	30/08/2016	30/08/2018	Dunnedin Ventures Inc. (100%)	ACTIVE
KH 33	K90296	1245.4	30/08/2016	30/08/2018	Dunnedin Ventures Inc. (100%)	ACTIVE
KH 34	K90297	878.1	30/08/2016	30/08/2018	Dunnedin Ventures Inc. (100%)	ACTIVE
KH 35	K90298	867.3	30/08/2016	30/08/2018	Dunnedin Ventures Inc. (100%)	ACTIVE
KH 36	K90299	1201.1	30/08/2016	30/08/2018	Dunnedin Ventures Inc. (100%)	ACTIVE
KH 37	K90300	1077.3	30/08/2016	30/08/2018	Dunnedin Ventures Inc. (100%)	ACTIVE
KH 38	K90301	1122.9	30/08/2016	30/08/2018	Dunnedin Ventures Inc. (100%)	ACTIVE
KH 39	K90302	1164.9	30/08/2016	30/08/2018	Dunnedin Ventures Inc. (100%)	ACTIVE
KH 40	K90303	1232.4	30/08/2016	30/08/2018	Dunnedin Ventures Inc. (100%)	ACTIVE
KH 41	K90304	1250	30/08/2016	30/08/2018	Dunnedin Ventures Inc. (100%)	ACTIVE
KH 42	K90305	1250	30/08/2016	30/08/2018	Dunnedin Ventures Inc. (100%)	ACTIVE
KH 43	K90306	1250	30/08/2016	30/08/2018	Dunnedin Ventures Inc. (100%)	ACTIVE
KH 44	K90307	1250	30/08/2016	30/08/2018	Dunnedin Ventures Inc. (100%)	ACTIVE
KH 45	K90308	1250	30/08/2016	30/08/2018	Dunnedin Ventures Inc. (100%)	ACTIVE

Claim Name	Claim Number	Area (Ha)	Issue Date	Anniversary Date	Owner	Status
KH 46	K90309	1240.6	30/08/2016	30/08/2018	Dunedin Ventures Inc. (100%)	ACTIVE
KH 47	K90310	1250	30/08/2016	30/08/2018	Dunedin Ventures Inc. (100%)	ACTIVE
KH 48	F92423	918.4	30/08/2016	30/08/2018	Dunedin Ventures Inc. (100%)	ACTIVE
KH 49	F92424	1249.8	30/08/2016	30/08/2018	Dunedin Ventures Inc. (100%)	ACTIVE
KH 50	F92425	1045.2	30/08/2016	30/08/2018	Dunedin Ventures Inc. (100%)	ACTIVE
KH 51	K90378	1045.2	14/12/2016	14/12/2018	Dunedin Ventures Inc. (100%)	ACTIVE
KH 52	K90379	1045.2	14/12/2016	14/12/2018	Dunedin Ventures Inc. (100%)	ACTIVE
KH 53	K90380	1045.2	14/12/2016	14/12/2018	Dunedin Ventures Inc. (100%)	ACTIVE
KH 54	K90381	1045.2	14/12/2016	14/12/2018	Dunedin Ventures Inc. (100%)	ACTIVE
KH 55	K90382	1045.2	14/12/2016	14/12/2018	Dunedin Ventures Inc. (100%)	ACTIVE
KH 56	K90383	1045.2	14/12/2016	14/12/2018	Dunedin Ventures Inc. (100%)	ACTIVE
KH 57	K90384	1045.2	14/12/2016	14/12/2018	Dunedin Ventures Inc. (100%)	ACTIVE
KH 58	K90385	1045.2	14/12/2016	14/12/2018	Dunedin Ventures Inc. (100%)	ACTIVE
KH 59	K90386	1250	14/12/2016	14/12/2018	Dunedin Ventures Inc. (100%)	ACTIVE
KH 60	K90387	1250	14/12/2016	14/12/2018	Dunedin Ventures Inc. (100%)	ACTIVE
KH 61	K90388	1250	14/12/2016	14/12/2018	Dunedin Ventures Inc. (100%)	ACTIVE
KH 62	K90389	1156.9	14/12/2016	14/12/2018	Dunedin Ventures Inc. (100%)	ACTIVE
KH 63	K90390	1250	14/12/2016	14/12/2018	Dunedin Ventures Inc. (100%)	ACTIVE
KH 64	K90391	1250	14/12/2016	14/12/2018	Dunedin Ventures Inc. (100%)	ACTIVE
KH 65	K90392	1250	14/12/2016	14/12/2018	Dunedin Ventures Inc. (100%)	ACTIVE
KH 66	K90393	1155.6	14/12/2016	14/12/2018	Dunedin Ventures Inc. (100%)	ACTIVE
KH 67	K90394	1250	14/12/2016	14/12/2018	Dunedin Ventures Inc. (100%)	ACTIVE
KH 68	F93676	1250	14/12/2016	14/12/2018	Dunedin Ventures Inc. (100%)	ACTIVE
KH 69	F93678	1250	14/12/2016	14/12/2018	Dunedin Ventures Inc. (100%)	ACTIVE
KH 70	F93679	1184.7	14/12/2016	14/12/2018	Dunedin Ventures Inc. (100%)	ACTIVE
KH 71	F93681	1012.1	14/12/2016	14/12/2018	Dunedin Ventures Inc. (100%)	ACTIVE
KH 72	F93682	1017.7	14/12/2016	14/12/2018	Dunedin Ventures Inc. (100%)	ACTIVE
KH 73	F93683	1023.4	14/12/2016	14/12/2018	Dunedin Ventures Inc. (100%)	ACTIVE
KH 74	F93684	1029.1	14/12/2016	14/12/2018	Dunedin Ventures Inc. (100%)	ACTIVE
KH 75	F93680	823.1	14/12/2016	14/12/2026	Dunedin Ventures Inc. (100%)	ACTIVE
KH 76	F93685	1080.9	14/12/2016	14/12/2018	Dunedin Ventures Inc. (100%)	ACTIVE
KH 77	K90345	1076.9	14/12/2016	14/12/2019	Dunedin Ventures Inc. (100%)	ACTIVE
KH 78	K90346	1250	14/12/2016	14/12/2018	Dunedin Ventures Inc. (100%)	ACTIVE
KH 79	K90347	1000	14/12/2016	14/12/2019	Dunedin Ventures Inc. (100%)	ACTIVE
KH 80	K90348	533.1	14/12/2016	14/12/2020	Dunedin Ventures Inc. (100%)	ACTIVE
KH 81	K90349	1250	14/12/2016	14/12/2018	Dunedin Ventures Inc. (100%)	ACTIVE
KH 82	K90350	1250	14/12/2016	14/12/2018	Dunedin Ventures Inc. (100%)	ACTIVE
KH 83	K90351	1250	14/12/2016	14/12/2018	Dunedin Ventures Inc. (100%)	ACTIVE
KH 84	K90352	1250	14/12/2016	14/12/2018	Dunedin Ventures Inc. (100%)	ACTIVE
KH 85	K90353	1000	14/12/2016	14/12/2019	Dunedin Ventures Inc. (100%)	ACTIVE
KH 86	K90354	490.4	14/12/2016	14/12/2018	Dunedin Ventures Inc. (100%)	ACTIVE
KH 87	K90355	1250	14/12/2016	14/12/2018	Dunedin Ventures Inc. (100%)	ACTIVE
KH 88	K90356	1250	14/12/2016	14/12/2018	Dunedin Ventures Inc. (100%)	ACTIVE
KH 89	K90357	1250	14/12/2016	14/12/2018	Dunedin Ventures Inc. (100%)	ACTIVE
KH 90	K90358	1250	14/12/2016	14/12/2018	Dunedin Ventures Inc. (100%)	ACTIVE

Claim Name	Claim Number	Area (Ha)	Issue Date	Anniversary Date	Owner	Status
KH 91	K90359	1250	14/12/2016	14/12/2018	Dunedin Ventures Inc. (100%)	ACTIVE
KH 92	K90360	1156.9	14/12/2016	14/12/2018	Dunedin Ventures Inc. (100%)	ACTIVE
KH 93	K90361	1250	14/12/2016	14/12/2018	Dunedin Ventures Inc. (100%)	ACTIVE
KH 94	K90362	1000	14/12/2016	14/12/2018	Dunedin Ventures Inc. (100%)	ACTIVE
KH 95	K90363	447.7	14/12/2016	14/12/2018	Dunedin Ventures Inc. (100%)	ACTIVE
KH 96	K90364	1250	14/12/2016	14/12/2018	Dunedin Ventures Inc. (100%)	ACTIVE
KH 97	K90365	1250	14/12/2016	14/12/2018	Dunedin Ventures Inc. (100%)	ACTIVE
KH 98	K90366	1250	14/12/2016	14/12/2018	Dunedin Ventures Inc. (100%)	ACTIVE
KH 99	K90367	1250	14/12/2016	14/12/2018	Dunedin Ventures Inc. (100%)	ACTIVE
KH 100	K90368	1250	14/12/2016	14/12/2018	Dunedin Ventures Inc. (100%)	ACTIVE
KH 101	K90369	1250	14/12/2016	14/12/2018	Dunedin Ventures Inc. (100%)	ACTIVE
KH 102	K90370	1156.9	14/12/2016	14/12/2018	Dunedin Ventures Inc. (100%)	ACTIVE
KH 103	K90371	1250	14/12/2016	14/12/2018	Dunedin Ventures Inc. (100%)	ACTIVE
KH 104	K90372	1250	14/12/2016	14/12/2018	Dunedin Ventures Inc. (100%)	ACTIVE
KH 105	K90373	1000	14/12/2016	14/12/2018	Dunedin Ventures Inc. (100%)	ACTIVE
KH 106	K90374	405.1	14/12/2016	14/12/2018	Dunedin Ventures Inc. (100%)	ACTIVE
KH 107	K90375	1250	14/12/2016	14/12/2018	Dunedin Ventures Inc. (100%)	ACTIVE
KH 108	K90376	1250	14/12/2016	14/12/2018	Dunedin Ventures Inc. (100%)	ACTIVE
KH 109	K90377	1249.8	14/12/2016	14/12/2018	Dunedin Ventures Inc. (100%)	ACTIVE
KH 110	K91810	1250	24/10/2017	Pending	Andrew Berry (100%)	STAKED
KH 111	K91811	1250	24/10/2017	Pending	Andrew Berry (100%)	STAKED
KH 112	K91812	1250	24/10/2017	Pending	Andrew Berry (100%)	STAKED
KH 113	K91813	1250	24/10/2017	Pending	Andrew Berry (100%)	STAKED
KH 114	K91814	1250	24/10/2017	Pending	Andrew Berry (100%)	STAKED
KH 115	K91815	1250	24/10/2017	Pending	Andrew Berry (100%)	STAKED
KH 116	K91816	1250	24/10/2017	Pending	Andrew Berry (100%)	STAKED
KH 117	K91817	1250	24/10/2017	Pending	Andrew Berry (100%)	STAKED
KH 118	K91818	1250	24/10/2017	Pending	Andrew Berry (100%)	STAKED
KH 119	K91819	1250	24/10/2017	Pending	Andrew Berry (100%)	STAKED
KH 120	K91820	1250	24/10/2017	Pending	Andrew Berry (100%)	STAKED
KH 121	K91821	1250	24/10/2017	Pending	Andrew Berry (100%)	STAKED
KH 122	K91822	1250	24/10/2017	Pending	Andrew Berry (100%)	STAKED
KH 123	K91823	1250	24/10/2017	Pending	Andrew Berry (100%)	STAKED
KH 124	K91824	1250	24/10/2017	Pending	Andrew Berry (100%)	STAKED
KH 125	K91825	1250	24/10/2017	Pending	Andrew Berry (100%)	STAKED
KH 126	K91826	1250	24/10/2017	Pending	Andrew Berry (100%)	STAKED
KH 127	K91827	996	24/10/2017	Pending	Andrew Berry (100%)	STAKED
KH 128	K91828	1250	24/10/2017	Pending	Andrew Berry (100%)	STAKED
KH 129	K91829	1250	24/10/2017	Pending	Andrew Berry (100%)	STAKED
KH 130	K91830	1250	24/10/2017	Pending	Andrew Berry (100%)	STAKED
KH 131	K91831	1250	24/10/2017	Pending	Andrew Berry (100%)	STAKED
KH 132	K91832	1250	24/10/2017	Pending	Andrew Berry (100%)	STAKED
KH 133	K91833	1250	24/10/2017	Pending	Andrew Berry (100%)	STAKED
KH 134	K91834	1250	24/10/2017	Pending	Andrew Berry (100%)	STAKED
KH 135	K91835	1250	24/10/2017	Pending	Andrew Berry (100%)	STAKED

Claim Name	Claim Number	Area (Ha)	Issue Date	Anniversary Date	Owner	Status
KH 136	K91836	1250	24/10/2017	Pending	Andrew Berry (100%)	STAKED
KH 137	K91837	1250	24/10/2017	Pending	Andrew Berry (100%)	STAKED
KH 138	K91838	1250	24/10/2017	Pending	Andrew Berry (100%)	STAKED
KH 139	K91839	1250	24/10/2017	Pending	Andrew Berry (100%)	STAKED
KH 140	K91840	1250	24/10/2017	Pending	Andrew Berry (100%)	STAKED
KH 141	K91841	1250	24/10/2017	Pending	Andrew Berry (100%)	STAKED
KH 142	K91842	1115	24/10/2017	Pending	Andrew Berry (100%)	STAKED
KH 143	K91743	1250	24/10/2017	Pending	Andrew Berry (100%)	STAKED
KH 144	K91744	121	24/10/2017	Pending	Andrew Berry (100%)	STAKED
KH 145	K91745	92	24/10/2017	Pending	Andrew Berry (100%)	STAKED
Total Area (Ha)		166,462.60				

APPENDIX B
2017 CONTRACTOR SERVICES

List of Contractors – 2017

Rankin Inlet

Northern Store
Kativik Ltd (True Value Hardware Store)
Kissarvik Co-op Ltd.
Umingmak Building Supply Ltd. (Castle Hardware Store)
Sakku Arctic Technologies Inc.
Nanuk Lodge
Siniktarvik Hotel
Turaarvik Inns North
First Air
Calm Air
Calm Air Cargo
Canada Post
Canadian North Air Cargo Services
Huka Services
M&T Enterprises

Chesterfield Inlet

Tangmavik Inns North Hotel
Pitsiulak Co-op Ltd.

Iqaluit

Desgagnes Transarctik Inc. / Nunavut Sealink and Supply Inc.

Yellowknife

Great Slave Helicopters
Northern Communications Ltd.

Manitoba

Custom Helicopters
Norseman Supply Ltd.

British Columbia

Deakin Industries
Coast Mountain Sports
Candrone
Matrix

Quebec

NEAS Inc.

Subscription Services

Bell Mobility
Qiniq
Garmin RoadPost

APPENDIX C
2017 COMMUNITY CONSULTATION LOG

Community Consultation/Communication Log - Kahuna Property - Dunnedin Ventures Inc.**Updated: November 28, 2017**

Date	Time	Contact	Details
14-Jul-15		KIA Luis Manzo, Veronica Connelly, Alan Barry Laboucan, Chris Taylor, Bob Singh	Meeting to discuss the companies work plan for 2015 program. Commitment to consult with local stakeholders during further planning and permit submissions
14-Jul-15		INAC Resource Management Officer, Christine Wilson	Scope of 2015 field program and procedures for future permitting requirements should the 2015 field program justify additional future work
10-Mar-16	12:37 PM	KIA: L Manzo, J. Tulugak	Email to, from DL re: Hello Luis and Jeff: As you know, Dunnedin Ventures has asked me to work with them on the Kahuna Project. I am in the process of determining if it would be appropriate to hold meetings in Rankin Inlet and Chesterfield Inlet during the week of April 11? Do you know if any conflicts, e.g., any other meetings that we should be aware of? Would someone from KIA accompany Chris Taylor and myself to Chesterfield Inlet? Kind regards and I look forward to hearing from you. Denise Lockett Consultant Dunnedin Ventures Inc.
14-Mar-16	9:22 AM	Chesterfield Inlet: Hamlet, KIA, HTO	Hello, I have recently been contracted by Dunnedin Ventures to help them with consultation advice and services. They would like to come to Chesterfield Inlet on Wednesday April 13 to meet if that is possible. I will be accompanying them and look forward to seeing everyone again. We would like to have a meeting during the evening and wondered if the Hamlet Chambers is available. In addition, should the HTO and/or the CLARC wish a separate meeting, please let me know. We will be arriving on the morning flight on Wednesday, April 13, and plan to depart on Thursday April 14. Please let me know if there are any meeting conflicts (BINGO night?) . I look forward to hearing from you. Denise Lockett For Dunnedin Ventures Inc.
14-Mar-16		Rankin Inlet: Hamlet, KIA, HTO	Hello, I have recently been contracted by Dunnedin Ventures to help them with consultation advice and services.. I will be accompanying them and look forward to seeing everyone again. We would like to have a meeting during the evening of April 12, and wondered if the KIA CLARC and the HTO as well as any staff or Councillors of the Hamlet would be interested in attending, of if they wish a separate meeting. Please let me know so that can be arranged. We will plan on arriving on April 11 and then plan to depart to Chesterfield Inlet the morning of the 13th for planned meetings there as well. Please let me know if there are any meeting conflicts (BINGO night?) on April 12?. Also, I would appreciate any recommendations for a translator/equipment. I look forward to hearing from you. Denise Lockett For Dunnedin Ventures Inc.

Date	Time	Contact	Details
30-Mar-16	8:12 AM	Rankin Inlet SAO, HTO. KIA Luis Manzo, Jeff Tulugak	Email to, from DL re: Hello: Louis/Jeff – can you please confirm for me that the KIA CLARC is invited to the community meeting on April 13 at 7 pm at the Inns North Boardroom. Can someone recommend a translator please? As the company is using Rankin Inlet as the goods/services centre, it would be great if someone from the Hamlet could attend. Will the HTO be sending anyone Nigel? Very kind regards, Denise Lockett, for Dunedin Ventures
30-Mar-16	8:37 AM	Chesterfield Inlet KIA CLO Valerie (copied HTO and Hamlet)	Email from, to DL re: CLARC Committee met here in January 2016 regarding their application and they didn't approve it. thanks Valerie Ipkarnerk
30-Mar-16	9:14 AM	KIA – Jeff Tulugak	E mail from, to DL re: Good Morning Denise I just got back to work so I am currently catching up on a lot of emails, sorry for the delayed response, I spoke to the HTO hereabout the proposed dates for the CLARC's meeting, and I will see what I could do for the Chesterfield CLARC's but the Rankin HTO said they will be having Polar Bear meetings sometime in April and I ask them to get back to me with the dates they will be available, I am also assuming the Chester HTO will also attend the Polar Bear meetings as well. I hope to hear within the next two days. As soon as I find out I will let you know Denise. Also I will be going to Iqaluit from Sunday to Thursday for the Nunavut Mining Symposium, so see you there Denise. Thanks and sorry again for the delayed responses Jeff Tulugak Land Use Inspector KIA Lands jtulugak@kivalliqinuit.ca
30-Mar-16	9:17 AM	KIA Jeff Tulugak (copy Hamlet and HTO)	Email to, from DL re: Hi Jeff – thanks so much and I appreciate everything that you do to make things happen! Given the interest by Chesterfield Inlet, the KIA CLO CLARC and the HTO, it would be great if they could attend the meetings. I would appreciate any help that the KIA can provide also. Kind regards and I look forward to catching up with you and Luis in Iqaluit. Denise
30-Mar-16	9:20 AM	Chesterfield Inlet KIA CLO (copy to Hamlet and HTO)	e-mail to, from DL re: Hi Valerie, I understand that, but the meeting that the KIA CLARC had was without being able to speak with the company, and hear what measures they propose. It is extremely important that the company meet with the KIA CLARC, the Hamlet and the HTO. Please confirm that they will be at the meeting. Luis, can you please let me know who from the KIA in Rankin Inlet will be at the meeting? Kind regards Denise Lockett, for Dunedin Ventures
30-Mar-16	9:28 AM	Chesterfield Inlet Hamlet SAO (copy HTO, KIA)	Email from, to DL re: I have forwarded this to the Mayor and have booked the chambers. I will be out of town on the 12 th , but you can contact the Mayor or Lillian (FO). Rick
30-Mar-16	9:33 AM	Chesterfield Inlet HTO	e-mail from, to DL re: I have already informed the HTO directors of your arrival dates.

Date	Time	Contact	Details
30-Mar-16	10:05 AM	Chesterfield Inlet HTO	Email to, from DL re: many thanks!
30-Mar-16	10:07 AM	Chesterfield Inlet Hamlet SOA (copy HTO, KIA)	Email to, from DL re: many thanks!
30-Mar-16	2:25 PM	Chesterfield Inlet Hamlet SAO (copy KIA and HTO)	Hi Denise, It appears that the chambers is booked for the 12th by another group. Do you have another date that will work for you? Regards, Rick Van Horne, SAO
30-Mar-16	2:27 PM	Chesterfield Inlet Hamlet SAO (copy to KIA and HTO)	I was just speaking with Janice at the Hamlet and we have booked the Hamlet gym for that night. Apparently there are tables and chairs we can rent etc. So it will work out. Very kind regards Denise
30-Mar-16	3:28 PM	Chesterfield Inlet, MLA, KIA, Hamlet, HTO, copy Luis/Jeff	Email to, from DL re: See attached meeting poster advertising the meeting with Dunedin Ventures on Tuesday April 12 in Chesterfield Inlet at the Hamlet gymnasium. I hope that everyone who has had concerns regarding the meeting will come out and meet with Chris Taylor, the President of Dunedin Ventures, learn more about their proposed activities, and also to talk about ways to work together. Please let me know who can translate for the meeting. Kind regards and I look forward to seeing everyone again. Denise Lockett, for Dunedin Ventures Inc.
30-Mar-16	3:35 AM	Rankin Inlet KIA, HTO, Hamlet, MLA, copy Luis/Jeff	Hello: See attached meeting poster advertising the meeting with Dunedin Ventures on Wednesday April 13 in Rankin Inlet at the Turaarvik Inns North boardroom. I hope that everyone who has had concerns regarding the meeting will come out and meet with Chris Taylor, the President of Dunedin Ventures, learn more about their proposed activities, and also to talk about ways to work together. Please let me know who can translate for the meeting. Kind regards and I look forward to seeing everyone again. Denise Lockett, for Dunedin Ventures Inc.
31-Mar-16	6:47 AM	Chesterfield Inlet KIA CLO	e-mail from, to DL re: Your poster is not even set right; when we print it; it prints two pages
31-Mar-16	8:53 AM	Chesterfield Inlet KIA CLO	Email to, from DL re: I will fix it and resend
31-Mar-16	7:01 AM	Chesterfield Inlet KIA CLO	Email from, to DL re: Thank you, so that I can fax it around to public places
31-Mar-16	11:10 AM	Chesterfield Inlet KIA CLO, Hamlet, HTO	Email to, from DL re: Sorry Valerie, here you go, this should work now. See you soon. Denise
1-Apr-16	8:55 AM	KIA Land Use Inspector	Email from, to DL re: Good Morning Denise I am just wondering when a good time to meet with you will be at the Nunavut Mining symposium. Luis and I will be in Iqaluit for Sunday. Cheers Jeff

Date	Time	Contact	Details
1-Apr-16	10:55 AM	KIA Land Use Inspector	Email to, from DL re: I don't get in until Monday afternoon. So how about once I get checked into the hotel (staying at the Frobisher) we can find a place to chat before the icebreaker. Denise
1-Apr-16	9:12 AM	KIA Land Use Inspector	Email from, to DL re: Sounds great Luis and I will also be staying at the Frob as well Jeff
1-Apr-16	11:13 AM	KIA Land Use Inspector	Email to, from DL re: Great. We will have lots of opportunities to talk. D
1-Apr-16	9:15 AM	KIA Land Use Inspector	Email from, to DL re: I am Just trying to make a Schedule so Raymond (Vice President) will be able to attend if he wants to, and that way we can also figure out a translator. Thanks Denise
1-Apr-16	11:39 AM	Chesterfield Inlet Hamlet SAO	Email from, to DL re: Denise, did you the message that the chambers is booked for the night of the 12 of April?
1-Apr-16	11:42 AM	Chesterfield Inlet Hamlet SAO	Email from, to DL re: Ok, I am just getting some late emails through "slow connection". I see you have talked with Janice and have arrange for the Gym for that night. Rick
1-Apr-16	3:35 PM	Chesterfield Inlet Hamlet SAO, KIA CLO, HTO	Email to, from DL re: Yes, I spoke with Janice and we have booked the gym. She said it will be set up for the meeting. I still need help with a translator? Denise
1-Apr-16	11:49 AM	Chesterfield Inlet Hamlet SAO	e-mail from, to DL re: An interpreter is tough to find in Chester. You could call the local housing association and speak to Jennifer (867-898-9942). We user her sometimes. Rick
1-Apr-16	12:07 PM	KIA Land Use Inspector	Email from, to DL: UPMC will be having meetings in chesterfield That week you are proposing to go there Denise so I'm not sure if you will have hotels available? Ukkusiksalik Park Management committee will be meeting from the 11th-15th April.
1-Apr-16	2:07 PM	KIA Land Use Inspector	Email to, from DL re: Apparently they may have rooms.
4-Apr-16	12:45 PM	KIA Land Use Inspector	Email from, to DL re: Good Morning Denise Just to let you know that I will not be able to make that meeting in Iqaluit this afternoon, there was a blizzard here yesterday and our flight got cancelled. Luis on the other hand is now in Iqaluit and will be staying at the Frobisher Inn so, maybe you will be able to meet with him. Jeff
6-Apr-16	8:07 AM	Chesterfield Inlet KIA CLO	Email from, to DL re: I wanted to ask (only if it is possible) but as you all know that it is very difficult to book hotel in Chester with limited space available in the local hotel. During the week of April 11-15 Ukkusiksalik National park is going to be here; and because of that there is no room at the hotel Would it be possible to be able to change it the next following week of April 18-22? Only if can work out in everyone else's schedule, that way everyone can be able to book at the hotel?? If that is not possible then; most people cannot be able to make it to the Public Meeting on April 12

Date	Time	Contact	Details
6-Apr-15	10:15 AM	Chesterfield Inlet KIA CLO	Email to, from DL re: Hi Valerie: We do have rooms booked at the hotel for next week. Will the KIA CLARC, HTO and Hamlet be meeting with the Parks people at the same time as our proposed meeting? Thanks Denise
6-Apr-16	8:36 AM	Chesterfield Inlet KIA CLO	Email from, to DL re: I cannot comment for HTO and Hamlet but some people cannot book at the hotel during that week to attend the meeting as there is limited space available at the
6-Apr-16	10:39 AM	Chesterfield Inlet KIA CLO	Email to, from DL re: Oh you mean people with Parks Canada? Denise
6-Apr-16	8:49 AM	Chesterfield Inlet KIA CLO	Email from, to DL re: There is no room at the hotel for others that want to come and attend the meeting
6-Apr-16	10:59 AM	Chesterfield Inlet KIA CLO	Email to, from DL re: I understand and will talk with Chris Taylor to see what can be done but think our tickets may be non-refundable. We can share hotel rooms with guests as is done in the North, and have cots put in. We are only in for one night and the park meeting is the whole week. I will let you know. I am also meeting with Luis tomorrow morning. Denise
6-Apr-16	11:28 AM	KIA Land Administrator	Email from, to DL re: I was trying to book hotel reservations for Luis and Craig from KIA but there is no rooms available at the hotel. Can you please mention this to Luis when you meet him tomorrow? Brenda Osmond Lands Administrator
7-Apr-16	10:00 AM	Luis Manzo, KIA Director of Lands	Brief meeting in Iqaluit with Denise Lockett. Luis commented that caribou would be the major issue at the upcoming meetings in Chesterfield Inlet and Rankin Inlet.
11-Apr-16	11:47 AM	Chesterfield Inlet, KIA CLO, HTO, Hamlet, Rankin Inlet KIA, HTO, Hamlet	e-mail to, from DL re: news release from Dunnedin regarding response to NIRB screening decision
11-Apr-16	8:46 AM	Valerie P. KIA CLO Chesterfield Inlet	Email from, to DL re: I just wanted to double check and see if the Public meeting is still going to continue for tomorrow April 12, 2016 7PM Please update thanks Valeria
11-Apr-16	9:26 AM	Lillian, Chesterfield Inlet Hamlet	Email from, to DL re: I would like to know too as I never got another notice. Lillian
11-Apr-16	11:45 AM	Valerie P KIA CLO Chesterfield Inlet, Lillian, Brenda Osmond, Jeff T., Luis, Peter S. Katt...	Email to, from DL re: Hi Valerie . Great to hear from you. Yes the meeting is still going ahead as planned. Please help me advertise the meeting and please help me find a translator. See you soon. Denise
11-Apr-16		Lillian Chesterfield Inlet Hamlet, KIA CLO, KIA Rankin Inlet	Email to, from DL re: Hi Lillian: I didn't send out another notice as nothing has changed. We are still planning on having the meeting and are looking forward to meeting with everyone. Very kind regards Denise

Date	Time	Contact	Details
11-Apr-16	9:34 AM	Same as above	Email to, from Bob Singh re: Hi Valerie, Lillian Chris and Denise are both travelling this morning and may not have access to emails this morning. As far as I understand all meetings are scheduled to proceed. If there are any changes, I'm sure Chris or Denise will check their emails when they stop over prior to the flight to Rankin Inlet and will contact you. Sorry for the confusion. If for any reason you cannot reach them, please contact me either via email or on my cell phone at 604.809.2063 and I will see what I can do to help out. I will continue to try and reach them today and confirm. Bob Singh
11-Apr-16	6:55 AM	KIA Director of Lands	Email from, to DL re: Deise I do not inanble to make it to chesterfield I get cut in a storm in Iqaluit craig will be representing KIA Luis Manzo
12-Apr-16	6:58 AM	Chesterfield Inlet KIA CLO, Hamlet, HTO	Email to, from DL re: Hi everyone We are departing Winnipeg on our way to Rankin and Chesterfield Inlet. Valerie, can you please go on radio and remind people of the meeting tonight, and ask if someone can translate, if you haven't found someone. Many thanks and I am looking forward to seeing you again Denise
12-Apr-16	6:40 AM	Chesterfield Inlet KIA CLO	Email from, to DL re: I will do that for you this morning
12-Apr-16	7:39 AM	Chesterfield Inlet KIA CLO	Email from, to DL re: An elder called my office after I announced the public meeting, he was requesting that you bring someone in with you that can be able to translate and interpret during the public meeting Thank you Valerie
12-Apr-16	10:15 AM	Chesterfield Inlet KIA CLO	Email to, from DL re: Ok, who do you suggest? There are no hotel rooms.
12-Apr-16	10:18 AM	Chesterfield Inlet KIA CLO	Email to, from DL re: Is Andre Tautu available?
12-Apr-16	8:23 AM	Chesterfield Inlet KIA CLO	Email from, to DL re: Maybe you can call him and ask 898-9931
12-Apr-16	8:30 AM	Chesterfield Inlet KIA CLO	Email from, to DL re: Parks Canada cancelled so there is room now at the hotel just so you know
12-Apr-16	12:00 PM	Chesterfield Inlet local radio station	Call to from DL re: reminder of meeting
12-Apr-16	4:00 PM	Chesterfield Inlet Hamlet CEDO David Kattegaasik	DL and CT informal meeting regarding business opportunities and introduce project. Reminder of meeting.

Date	Time	Contact	Details
12-Apr-16	7:00 PM	Chesterfield Inlet Public Meeting, Philippa Aggark, Jobie Mike, Harry Aggark (Hamlet Councillor and HTO) , Elisha, Andre Tautu, Elizabeth Tautu, Luke Aggark, P Sharp, Marlene M. Leo Mimialik, Donna, Pauline K, Peter Sr. Kattegaisiak (KIA Director, Hamlet Councillor) , Valerie Ipkarnark (KIA CLO) , Leonie Mimialik, Sapa, E Papak, William Angotingoar, Jimmy Krako (Deputy Mayor), Flora, David Kattegaisiak (CEDO)	<p>DL: introduction of Chris Taylor to speak to the company about the project and address concerns raised to the NIRB</p> <p>CT: power point presentation (digital copy provided to KIA, HTO, Hamlet, CEDO) Chris apologized to everyone in attendance and said that the company got off on the wrong foot. He explained that he had hired someone to help with community consultation, and apparently the person didn't contact any stakeholders. Chris asked those in attendance if they had been contacted by the person and was told no, that they hadn't. (Valerie and Peter both said that they hadn't heard from him). He further mentioned that Denise Lockett had been retained in March to help the company. He then went on through the presentation to provide everyone with background on the company, the project, the proposed Wildlife and Environment Monitoring and Mitigation Program, and plans going forward.</p> <p>Jimmy: were the wildlife monitors hired out of Rankin Inlet?</p> <p>CT: yes, but this year we would like to hire them out of Chesterfield Inlet. People here know the land better than we do!</p> <p>Jimmy: do the diamonds with different colors have different values?</p> <p>CT: yes, some are more rare. Explained sampling methods, review of previous data from Shear exploration etc.</p> <p>DL: no work is done on a project without the communities approval. Every step of exploration e.g., drilling and perhaps becoming a mine; the community is consulted with, advice is sought, and mitigation measures are agreed on.</p> <p>CT: we need to talk about the abandoned Shear Minerals camp at Josephine Lake. We are aware of your concerns and Dunedin is not exploring in that area, and is not going to use the camp. The area that Dunedin plans to explore on is a lot smaller than the ground that Shear Minerals held. We hope to take someone like Peter Kattegatsiak with us out on the land to show us what we need to avoid. We will also have an archaeological assessment done of areas that we hope to drill on – prior to any disturbance.</p> <p>PK: any burial sites?</p> <p>CT: not that we are aware of. The archaeologist will work with the GN to make sure that all information is reported and recorded. The GN doesn't have a map for companies conducting mineral exploration that shows areas to avoid.</p> <p>AT: There are always historical sites (works for the Inuit Heritage Trust), the Josephine River is a char river and so is Josephine Lake.</p> <p>CT: We need your advice on how to avoid having an impact to wildlife.</p> <p>AT: It was a nice camp until they abandoned it, there are fuel caches there too.</p> <p>Leo: Before Shear set up the camp they should have made an agreement that it would be cleaned up. Companies come in and say they are having meetings with Hamlet etc. Should have more input from HTO too.</p> <p>(health break)</p> <p>Draw for prizes. Look at maps and rocks as well as diamonds. Thanks for coming out and commit to coming back before exploration starts.</p>
12-Apr-16	9:11 PM	Peter Kattegatsiak	<p>Email from, to DL/CT re: hello Chris and Denise;</p> <p>This is my personal email, even though Denise has it on her system, just wanted to send email to be in contact regarding to the proposed explorations site that was put on table in Chesterfield Inlet on April 13th of 2016 which began approximately around the time of 19:21 p.m. central standard time and ended 21:16 p.m.</p> <p>Peter Sr. Kattegatsiak</p>

Date	Time	Contact	Details
12-Apr-16	9:31 PM	Peter Kattegasiak	Email to, from CT re: Hi Peter, thanks for the quick email, but more importantly thank you for meeting with us tonight. It's great to start setting things right with you guys and we'll be available by phone or email any time you have a question or think of something we should be doing. I also want to talk about the old Shear camp and the KIA with you at some point. In case you didn't get it, my cell phone is 778 938 5298. Cheers Chris
13-Apr-16	11:10 AM	Peter Kattegasiak	Email to, from CT re: Hi Denise and Peter I'd like to get a direct line of communication going with Peter where we can show him maps of areas we might work before we go into them. Since he's been out on the land around there it's better to bounce things off him first if he's ok with that. Plans should go from me --> Peter --> back to me --> geology crews. We'll just avoid any areas that he thinks should be avoided, and if he thinks anything's going to require a discussion with other local parties we should have another meeting like last night before we do anything there. We also need names of two wildlife spotters from Chesterfield for four weeks this summer, if there's good guys that are going to be busy we'd better try to get their time committed soon. Thanks Chris
13-Apr-16	2:01 PM	MLA's Rankin Inlet North/Chesterfield Inlet, Rankin Inlet South/Whale cove	Emails to, from DL re: Hi: There is a meeting tonight at the Turarrvik Inns North in Rankin Inlet at 7 p.m. to discuss the project and get input from people. It would be really great if you could come and meet Chris Taylor and see the diamonds they have recovered. Your help in finding a translator would be appreciated also. Very kind regards Denise Lockett, for Dunnedin Ventures Inc.
13-Apr-16		Rankin Inlet local radio station	Phone call to, to remind public of meeting
13-Apr-16	4:00 PM	Peter Sr. Kattegatsiak	Email from to CT/DL re: Hello/Good evening Chris and Denise; I will try and help you guys out, if some landscape, land formation, water runoffs, creeks, rivers, eskers that I might not able to recognize will try and get information from others, also other areas that might be important to my culture, Hope you two travel safe and get to your distation safely, First game of NHL playoffs starting now, too bad no Canadian Teams made it to NHL playoffs. Peter Sr. Kattegatsiak
13-Apr-16	4:30 PM	KIA Director of Lands Luis Manzo, Land Administrator Brenda Osmond, Land Use Inspector Craig Beardsall	Meeting with CT and DL to discuss the meeting in Chesterfield Inlet and how Dunnedin can support clean up of the abandoned Shear Minerals exploration camp. Luis committed to sharing a proposal with Dunnedin and both will work on a MOU.

Date	Time	Contact	Details
13-Apr-16	7:00 PM	Rankin Inlet Public Meeting: Hamish Tatty, Mayor Bob Janes, MLA Tommy Sammurток (Rankin Inlet North/Chesterfield Inlet), MLA Alex Sammurток (Rankin Inlet South/Whale Cove) Johnny (Translator), Robert Connolly (GN ED&T)	<p>Public meeting, presentation, discussion regarding Manitoba/Kivalliq Region road route, CT: thanks everyone for coming. Only a few people but glad that those that did come out and here. Power point presentation discussing history of project, who DVI is, proposed Wildlife and Environment Mitigation and Monitoring Measures, and plan going forward.</p> <p>Johnny: will the proposed clean up of Shear's abandoned camp go out for tender? There are lots of people here that can be involved in it.</p> <p>CT: its up to the KIA.</p> <p>TS: with what you have found so far, and your exploration program this summer, if the project proves to be viable, when will it become a mine?</p> <p>CT: long way off. That's why we applied for a multi-year exploration program, so we can continue to explore and prove it up.</p> <p>RC: Glad the company has come in and is sensitive to previous exploration activities. There is a ton of expertise in the communities such as Hamish Tatty. Lots of knowledge is the communities. Chesterfield Inlet is building an access road to Josephine Lake with monies made available through GN ED&T. With more roads being built (Meliadine road), what does it mean to the company?</p> <p>CT: it helps to make the money raised on the stock market go further. Helicopter's cost a lot of money, and if you take that out of the equation, it helps get more exploration done on a project. We can hire more local people and there is a massive reduction in capital cost. You never know, maybe the kimberlite could be processed at Meliadine!</p> <p>RC: the CEDO here in Rankin Inlet (Kandace Kusugak) and the one in Chesterfield Inlet (David Kattegatsiak) have copies of the maps and a lot of information on companies available.</p> <p>CT: thanks for information and for everyone coming out. Sinc no one needed translation, CO-op gift certificates were given to Johnny. Will come by Robert Connolly's office in the am to get information. Promise to come back and keep everyone informed. Looked at maps, kimberlite and diamonds!</p>
14-Apr-16	8:52 AM	Peter Kattegatsiak	<p>Email to, from CT re: Hi Peter that's great news, thank you very much. If it's ok can I give you a call Monday or Tuesday to talk a bit more? If you let me know a time that works for you I can give you a call. Just boarding the flight down to Winnipeg now. Had a great meeting here last night in Rankin. All the best,</p> <p>Chris</p>
14-Apr-16	9:30 AM	Robert Connolly, Acting Director, Economic Development and Transportation	<p>Meeting with to discuss proposed Manitoba/NU road and get copies of maps. Met Tommy Bruce with ED&T who has a list of businesses in the Kivalliq Region.</p>
14-Apr-16	10:23 AM	MLA Rankin Inlet North/Chesterfield Inlet	<p>Email from, to DL re: Ubluukut Denise</p> <p>It was good to see you again....good presentation and I am glad that you and Chris had a good meeting in Chesterfield Inlet....of course, as MLA, I am in support of the community and I am happy that the community seems to be receptive to the plan that Dunedin is working on for future activities....</p> <p>Have a good trip home</p> <p>Tom</p>

Date	Time	Contact	Details
15-Apr-16	8:40 AM	Chesterfield Inlet KIA CLO	<p>Email to, from CT re: Hi Valerie,</p> <p>I just wanted to say thanks very much for meeting with me on Tuesday. I have to admit I was pretty scared going into the town hall because I knew we screwed things up by not being up to see you sooner. You had every right to be mad and I could tell you were from your emails! You guys treated me really well though, that's why I needed to write you a thank-you note.</p> <p>Just to let you know, we met with Luis from the KIA on Wednesday and I said we want to help clean up the camp this year. I'll make it official by writing a letter and Luis can accept it formally on behalf of the KIA. I'll get a proposal over to him by next week. As long as it GETS CLEANED UP we're happy.</p> <p>I have to work with Denise to modify our application so we can incorporate information from you guys, so you'll be hearing from me several times over the next few weeks. What number can I call you at? I want to write it into the application that we bring someone out from Chesterfield before we go into any area, so we can see if there's any areas to avoid.</p> <p>Anyway please keep in touch with me any time you want. My cell phone is 778 938 5298. If you don't mind me calling you I'll keep in touch by phone too.</p> <p>All the best, Chris</p>
15-Apr-16	10:20 AM	KIA Director of Lands Luis Manzo	<p>Email to, from CT re: Hi Luis, thanks very much for taking the time with us Wednesday. I'll follow up with a letter expressing Dunnedin's commitment to help clean up the camp by Monday most likely. There seems to be a lot of interest from several parties in the wood and other materials out there so I will probably keep the specifics pretty vague (don't want to be seen favouring any one group or taking away clean up jobs), other than that we will provide support when the KIA is ready to trigger the clean-up. We could talk specific numbers but I'd have to have something from you guys to base that on, so probably better to keep it clearly intentioned to help, but light on details until you guys have a chance to publish your own proposal. I really don't want to step on anyone's toes here but want to show people that we will help and have publicly committed to do so.</p> <p>Very nice meeting you finally. Your work is a credit to the community.</p> <p>Best regards Chris</p>
15-Apr-16	11:22 AM	Chesterfield Inlet KIA CLO	<p>Email from, to CT re: Thank you for the email Chris.</p> <p>When Luis finally got back to Rankin Inlet he double checked with me to see how the meeting went as he couldn't participate in the meeting due to travelling</p> <p>And I just want to say that you didn't need to be scared of seeing us here, it is good that you could be able to come here and make things right for yourself and the company, the only thing that we would need is for the Mayor to know what is going to happen in the future as he is also the chairperson for the HTO.</p> <p>Peter the KIA rep that was attending the meeting is also with Hamlet Council so I hope that he will be able to speak a bit about the public meeting that you guys held, and you guys did a good job</p> <p>We can keep in touch through emails and stuff, most times I get busy getting in and out of the office so do not answer my phone in the office, I have you a business card and my office number is in there if you ever need to call me</p> <p>Thanks again</p>

Date	Time	Contact	Details
18-Apr-16		Chesterfield Inlet: Peter Kattegatsiak	Phone call to, from CT re: I just spoke for about 15 minutes with Peter Kattegatsiak. He is happy to come out with us before we work anywhere and if he's not in town, Harry would be a good substitute apparently. He recommends we get a hold of Barney soon, and come back up before the summer as well, making sure more of the HTO people will be in the area by letting them know when we're coming well in advance.
18-Apr-16	12:31 PM	Chesterfield Inlet Mayor Barney Aggark	Phone call to, from DL re: request for opportunity for Chris Taylor to speak with him and sorry to have missed him with in Chesterfield Inlet last week. Said to call tomorrow at 11:30 his time at (9063) as he has a Hamlet Council meeting in the afternoon. Confirmed.
18-Apr-16	1:04 AM	Chesterfield inlet hto, sao, KIA	Email to, from DL re: I am sorry that Barney Aggark (Mayor/HTO President) was not able to attend last week's meeting, but have attached a copy of the presentation so that it can be shared with Hamlet Council and the HTO members. Can you please advise when a good time to come back to the community to meet with the HTO? Kind regards Denise Lockett,
18-Apr-16	1:09 AM	Rankin Inlet MLA's, Hamlet, HTO, KIA, GN ED7T	Hello and thank you so much for coming out to the presentation last week in Rankin Inlet by company President, Chris Taylor. I have attached a copy of the presentation for you to share with others who were not able to attend. We hope to be back up very soon and would welcome an opportunity to speak with you again if you wish. Kind regards Denise Lockett, for Dunnedin Ventures
19-Apr-16	9:30 AM	Chesterfield Inlet Mayor and HTO President Barney Aggark	Phone call to, from CT/DL re: arranged phone call to discuss project and next visit to meet with Mayor/Council and HTO – no answer/no answering machine
19-Apr-16	9:35 AM	Chesterfield Inlet Hamlet	Phone call to, from DL re: above, is Mayor in Hamlet office? Mayor not there and not at home. Left message to let Mayor know that Denise with Dunnedin is trying to reach him.
21-Apr-16	9:30 AM	Chesterfield Inlet Hamlet	Phone call to, from DL (hamlet and home) bove, is Mayor in Hamlet office? Mayor not there and not at home. Left message to let Mayor know that Denise with Dunnedin is trying to reach him
25-Apr-16	9:37 AM	Chesterfield Inlet Hamlet/ HTO	Email to, from DL re: Hello: I have tried a number of times to speak with Mayor Aggark but with no success. Could you please advise of a time/number that we can call and discuss plans for an upcoming meeting with Mayor and Council as well as the HTO to discuss draft mitigation measures? Very kind regards Denise
26-Apr-16	9:44 AM	Chesterfield Inlet HTO	Email from, to DL re: If you give me a phone number, I could pass it on to him
26-Apr-16	9:45 AM	Chesterfield Inlet HTO	Email to, from DL re: Thank you for getting back to me. We would like to call him, so if you tell me a time, we can arrange for that. Kind regards Denise
26-Apr-16	11:15 AM	Chesterfield Inlet HTO	Email from, to DL re: Now is the time he is in the office
26-Apr-16	11:45 AM	Chesterfield Inlet HTO	Phone call to, from DL: explained meeting and that HTO and Hamlet as well as KIA members were in attendance. Would like to get support and need to involve Mayor/HTO President. Arranged for Chris Taylor to call and speak with him tomorrow.

Date	Time	Contact	Details
27-Apr-16	8:00 AM	Barney Aggark, Mayor/President HTO	Phone call to, from CT/DL re: apology – did not come in before, want to work with community on Wildlife and Environment Monitoring and Mitigation Plan – Barney advised come to the community early June so people will be in the community. Looking forward to working with you. Will be in touch regarding plans.
27-Apr-16	8:49 AM	Chesterfield Inlet Hamlet, KIA, HTO, copy KIA Rankin Inlet	Email to, from DL re: Hello: Thanks again Barney for taking our call this morning. See attached what I have put together so that we can meet with Mayor/Council, HTO and KIA CLARC to discuss the proposed Wildlife and Environment Monitoring and Mitigation Plan. We would like to get advice on the plan and any suggested changes that we can incorporate into it so that we are all in agreement. This would go a long way to the company and the community working together to make sure any impacts are mitigated to everyone's satisfaction. We will continue to work with the KIA to make sure that the abandoned Shear Minerals camp at Josephine Lake is cleaned up also. Can you please let me know if you think the dates I am proposing work so that we can begin booking travel etc. Kind regards Denise Lockett, for Dunedin Ventures Inc. attachment
27-Apr-16	9:11 AM	Chesterfield Inlet HTO	Email from, to DL re: Barney said the dates are fine with him.
27-Apr-16	9:12 AM	Chesterfield Inlet HTO	Email to, from DL re: Great. We will get to work! Denise
9-May-16	2:11 PM	Chesterfield Inlet Hamlet, KIA, HTO	Email to, from DL re: Hello everyone: Following on recent telephone discussions with Mayor Barney Aggark, and last month's meeting in Chesterfield Inlet, it has been suggested that Chris Taylor and I come back to the community on June 7 to meet with Mayor/Council, the KIA CLARC and the HTO to discuss the proposed work activities, and come to agreement with the Wildlife and Environment Monitoring and Mitigation Plan. We would plan on travelling into Chesterfield Inlet the morning of June 7 and stay over until Thursday June 9. Please let me know if this works for you so that we may make the necessary travel arrangements. I would also expect that we will need a translator for the meeting and would appreciate some advice in this regard. If there are any other expected costs, can you please let me know. It will be great to meet with everyone again and hopefully we can come to agreement on how to work together. Very kind regards
9-May-16	2:58 PM	Chesterfield Inlet Hamlet SAO Rick Horne	Email from, to DL re: Good day all, June 7th is the afternoon for the regular hamlet council meeting. I will check with the Mayor to see if he wants to move the date. I will get back to you later this week. Rick
9-May-16	6:04 PM	Chesterfield Inlet Hamlet SAO Rick Horne	e-mail to, from DL re: Thanks rick. Perhaps Dunedin could be on the agenda for a project intro and then a larger meeting in the evening to go over the mitigation plan? Denise
10-May-16	4:48 AM	Chesterfield Inlet Hamlet SAO Rick Horne	Email from, to DL re: Hi Denise, That could work, keeping in mind that delegates to a council meeting only have 15 minutes to present. Rick

Date	Time	Contact	Details
10-May-16	5:58 AM	Chesterfield Inlet Hamlet SAO Rick Horne	Email to, from DL re: Thanks Rick, we can make that work.
1-Jun-16	9:08 AM	Chesterfield Inlet Hamlet, KIA, HTO,	Email to, from DL re: Hello all. As a result of the court party being in Chesterfield Inlet at the same time (no hotel rooms !) as we had planned to be there , we have had to rearrange our travel. We will now be in chesterfield Inlet June 9 . We would like to meet and get approval for the Wildlife and Environment Monitoring and Mitigation plan as well as support for the project going forward. Rick, can you please book the hamlet chambers for us? Can you ask that Mayor and Council attend? Valerie we can meet with the CLARC and the HTO during the day unless you think they can all come to the meeting. Thanks and we are looking forward to seeing everyone again.
1-Jun-16	7:58 AM	Chesterfield Inlet Hamlet SAO	Email from, to DL re: I will have it booked for the 9th. Rick
1-Jun-16	7:19 AM	Chesterfield Inlet KIA CLO	Email from, to DL re: I'm sure it will be possible for CLARC to attend the meeting too in the afternoon, only the youth rep wouldn't probably be able to attend as he works for the government, but everyone else would be able to I'm sure I will start my holiday on June 13 until July so this will be perfect timing Valerie
6-Jun-16	8:53 AM	Chesterfield Inlet Hamlet, KIA, HTO	Email to, from DL re: Hello there: Chris Taylor, President of Dunnedin Ventures and I will be travelling to Rankin Inlet on Wednesday, June 8 and will be in Chesterfield Inlet on Thursday. Rick has reserved the Hamlet Chambers for us on Thursday so we can meet with interested community members, KIA CLARC, HTO, as well as Mayor and Council. This is the time recommended to us by Mayor Aggark to come back to get input on the Wildlife and Environment Monitoring and Mitigation Plan. It is hoped that the company and the community can come to agreement on how best to proceed with their proposed exploration program. Please ensure that representatives come to the meeting. Rick/Valerie what time should we meet (we arrive at noon on Thursday) and can you please go on local radio. Also, is anyone available to translate? Thanks and I look forward to seeing everyone again.
6-Jun-16	7:14 AM	Chesterfield Inlet SAO	Email from, to DL re: Good day Denise, We have had a tragedy in the community. I am not sure how many people will attend the meeting. Also the Mayor is out of town as there has been a death in his family. I am not sure if you want to try to reschedule. Rick
7-Jun-16	6:45 AM	Chesterfield Inlet KIA CLO	Email from, to DL re: I probably will not attend as I have work, and it also deals with tragedies like this, also Peter is with Council and sitting Chair for the CLARC committee I bet you he won't attend as well, our Elder Rep too lost a family member in Arviat so she will be out of town, Funeral will probably be on the 9th (not sure) but I think it would be better to postpone the meeting CLARC met on May 31 here in Chester already; just so you know I will also be on holidays starting June 13 until July 4 Valerie

Date	Time	Contact	Details
7-Jun-16	8:52 AM	Chesterfield Inlet KIA CLO	Email to, from DL re: Hi Valerie, I just read in CBC north of the tragedy and am heartbroken for everyone. Did the CLARC approve Dunnedin? I will try to come back next week and maybe Chris doesn't need to come up this time. Take care my friend. Denise
7-Jun-16	9:00 AM	Chesterfield Inlet KIA CLO	Email from, to DL re: Yes the CLARC Committee approved Dunnedin with terms and conditions that the old camp site be cleaned If you decide to come back I will be on holidays so CLARC will not be informed
7-Jun-16	7:44 AM	Chesterfield Inlet Hamlet SAO	Email from, to DL re: Denise, When you reschedule please contact Lillian Simik our Finance Officer. I have ccd her on this email. Rick
7-Jun-16	9:49 AM	Chesterfield Inlet Hamlet SAO	Email to, from DL re: Thanks Rick, I would like to come up when the mayor is for sure in the community. D
7-Jun-16	8:36 AM	Chesterfield Inlet Hamlet SAO	Email from, to DL re: The Mayor hopes to be back next week. Rick
8-Jun-16	8:37 AM	Chesterfield Inlet Hamlet SAO, Finance Officer, KIA CLO, KIA Rankin Inlet, HTO, MLA	Email to, from DL re: Hi Rick: Again, I am so sorry for the tragic loss in the community. My heart goes out to everyone. We have cancelled our plans to come into the community this week, and Mr. Taylor is determining if he can reschedule his plans. Our plan right now is for me to come to Chesterfield Inlet next Tuesday June 14. Valerie will be on a well-deserved holiday and says that the CLARC has already discussed Dunnedin etc. That being said, I would like to invite interested people to meet to discuss the Wildlife and Environment Monitoring and Mitigation Plan. It would be beneficial to meet with the Mayor and interested Council Members and staff also to learn of their concerns first hand as well as the Hunters and Trappers Organization as they had significant concerns at the NIRB screening of the application. Should the meeting be in the evening, daytime or both? Please advise me. Should I bring a translator from Rankin Inlet or would someone be available in Chesterfield Inlet? Thanks again and I look forward to hearing from you. Very kind regards.
8-Jun-16	8:41 AM	Chesterfield Inlet Hamlet SAO	Email from, to DL re: For Tuesday – I can't guarantee that the Mayor will be back in the community by Tuesday. I would suggest that you wait until you have a chance to talk to him before rescheduling the meeting. Rick
8-Jun-16	8:48 AM	Chesterfield Inlet Hamlet SAO	Email to, from DL re; Thanks Rick, good advice – I was trying to rearrange according to Vancouver schedules but can be flexible (of course) to meet with the Community. Regards Denise
8-Jun-16	8:47 AM	Chesterfield Inlet KIA CLO	Email from, to DL re: One more thing that I forgot to mention that CLARC recommended is that there be hired local members if the site is being cleaned, I will email you the meeting minutes from CLARC shortly Thanks again Denise Valerie

Date	Time	Contact	Details
8-Jun-16	8:51 AM	Chesterfield Inlet KIA CLO	Email from, to DL re: <i>Here is the minutes from May 31, 2016 from CLARC</i> <i>Thanks again</i>
10-Jun-16	11:15 AM	Chesterfield Inlet HTO	Email from, to DL re: Barney is out of town to attend a funeral which isn't until Tomorrow. I'm not sure when he will head home.
10-Jun-16	1:25 AM	Chesterfield Inlet HTO	Email to, from DL re: Maybe we can speak with Barney next week by phone. Denise
10-Jun-16	11:49 AM	Chesterfield Inlet HTO	Email from, to DL re: I'll let him know as soon as he gets back.
13-Jun-16	12:15 PM	Chesterfield Inlet Hamlet previous SAO	Email from, to DL re: I am not in Chesterfield inlet. It would be best that you contact Lillian Simik acting SAO at 867-898-9951. I have cced her on this email Thank you Rick
13-Jun-16	12:20 PM	Chesterfield Inlet Hamlet previous SAO	Thanks Rick. We are not coming in this week. Best to let the community heal. Regards Denise
17-Jun-16	8:00 AM	Chesterfield Inlet Hamlet	Call to from DL re: ask to speak with Mayor. Mayor not in. left a message. Mayor is in community.
28-Jun-16	8:00 AM	Chesterfield Inlet Hamlet Mayor	Phone call to, from DL re: meeting in community,
5-Jul-16	10:14 AM	Chesterfield Inlet Hamlet Mayor, SAO and Wildlife Officer	Email to, from DL re: Hi Barney, as per our discussion last week, I am flying to Rankin today and then into Chester tomorrow. Can we meet at the hamlet office around 1 p.m.? I would like to discuss the draft wildlife and environmental monitoring and mitigation plan with you, so if you think others should be at the meeting, can you please invite them. I will be in Chester until Friday. Kind regards. Denise
5-Jul-16	9:08 AM	Peter K, Wildlife Officer	Email to, from DL re: I am coming into chesterfield inlet tomorrow until Friday to meet with Barney and talk about the wildlife monitoring and mitigation plan. It would be great to meet you too. Denise
6-Jul-16	3:37 PM	Chesterfield Inlet Hamlet, SAO, Wildlife officer	Email to, from DL re: Hi Barney and Greg. Is there any chance we can get together around 10:00 am Thursday Barney? It would be great if you were available Thursday also Peter to discuss the wildlife monitoring and mitigation plan. Please let me know as I leave on Friday. Kind regards
6-Jul-16	1:00 PM	Chesterfield Inlet Hamlet, SAO	Meeting with DL to introduce project and hear concerns. SAO new and provided advice on ways the company could help the community. Committed to work together.
7-Jul-16	8:00 AM	Chesterfield Inlet Hamlet	Meeting with DL and Mayor Barney Aggark to discuss project and obtain feedback and opinion. Mayor happy with report from those who attended meeting in the community. Continue to engage and work with community, KIA and HTO.
7-Jul-16	11:00 AM	Peter Kattegatsiak, KIA Director, Wildlife Officer, Hamlet Councillor, HTO member	Meeting with regarding input and advice on draft wildlife and environment monitoring and mitigation plan
22-Jul-16		Chesterfield Inlet Mayor	Phone call to, from CT re: project update. Not at that number. Left a message.

Date	Time	Contact	Details
22-Jul-16	11:53 AM	Chesterfield Inlet, Mayor	<p>Email to, from CT : Hello Barney, Denise Lockett gave me your email so I could follow up with you after her meeting this month. I also left you a message on your cell phone this morning.</p> <p>I am planning to head up to Chesterfield Inlet around the start of August and wondered if you were available to meet and head out on the land so I can learn more about the area and how to minimize our impact on it? I'd like to time my trip so that you're in town. Maybe we can sit down over some maps when in town as well, so I can get a better idea about your community's use of the land in various areas so we can plan accordingly?</p> <p>We also need at least two good guys that can head out with us as wildlife monitors for about a month. We used two guys from Rankin Inlet last year, but I'd rather use people from Chesterfield if you have anyone available. They'll need to take notes of all the wildlife we see and also have rifles just in case. If you can recommend anyone suitable, we'd really appreciate it. We also need advice on how to finalize our wildlife monitoring and impact reduction plan, so maybe if we can meet for a day and then head out on the land for a couple days afterwards that would work?</p> <p>I was in Ottawa earlier this month and thought I might have time to meet up with you while you were there, but my mother who I was visiting is quite sick and I just wanted to spend time with her. I'm not sure if Denise said I was going to meet up with you or not, but I spent the whole time with my parents so didn't get any meetings or anything else done.</p> <p>I should mention I haven't heard anything back from the KIA yet about when they're planning to start cleaning up the Josephine Lake camp. I gave them a formal letter saying we'd help clean it up once they started, my idea was to helicopter people or material to and from the site during clean up when we were out there working anyway doing our geological mapping. It would be a waste of a good opportunity if they can't get their plans together in time this year. Maybe if they'll let us access the camp, we can at least go out there with a couple of guys and clean up some of the trash that's blown out onto the tundra from the ripped up tents? It would be a start anyway. I don't really understand what the delay is there, Luis Manzo said it was legally complicated but the longer that stuff is out there the more there is to clean up, and the less useful all the wood and equipment is to the communities.</p> <p>Please give me a call back whenever you like, my cell phone is 778 938 5298.</p> <p>Best regards Chris</p>
25-Jul-16		Chesterfield Inlet SAO	<p>Email from, to DL re: Hi Denise The Mayor is out on the land he comes in each day for a little while do you want to arrange a time to speak with the Mayor also. Greg</p>
26-Jul-16	11:15 AM	Chesterfield Inlet Sao	<p>Email to , from DL re: Hi greg, is he in the office now? Denise</p>
26-Jul-16		Chesterfield Inlet SAO	<p>Email from, to DL re: Hi Denise I have not seen Bernie this morning I have been on a conference call with the GN most of the morning. Greg</p>

Date	Time	Contact	Details
26-Jul-16	10:50 AM	Chesterfield Inlet SAO, KIA CLO, HTO	Email to, from DL re: Hi Greg, I am making plans to come into Chesterfield Inlet on August 8 as the crew mobilizes for their field season. At this time, they will be based out of Rankin Inlet. Chris Taylor and I would like to meet with Mayor and Council if that is possible (would they have a meeting on the Tuesday night?) I will also be coordinating to have meetings with the KIA CLARC and the HTO as well as other interested parties to discuss and hopefully come to agreement on our draft Wildlife and Environment Monitoring and Mitigation Plan for the project. Do you know if there are any meeting conflicts that week? Kind regards Denise A Lockett
26-Jul-16	11:19 AM	Chesterfield Inlet Hamlet SAO	Email from, to DL re: Hi Denise The next Council meeting is on August the 16th. The Mayor has a meeting with the CO for the RCMP at 2pm tomorrow. Would it be possible to have a phone conversation later in the afternoon as soon as the RCMP meeting is over it should only take an hour. That would be 2pm Vancouver time. Greg
26-Jul-16	3:53 PM	Chesterfield Inlet Hamlet SAO	Email to, from CL re: Tomorrow at 2PM Vancouver time would work well for me if it works for you guys. Thanks Chris
27-Jul-16	1:16 AM	Chesterfield Inlet Hamlet SAO	Email from, to DL/CT re: Hi Denise The RCMP did not make it to the community due to fog and Barney did not stay at the office needed to check nets Sorry Greg
27-Jul-16	3:08 AM	Chesterfield Inlet Hamlet SAO	Email to, from DL re: Oh, no worries. Any other suggestions? D
27-Jul-16	1:28 AM	Chesterfield Inlet Hamlet SAO	Email from, to DL re: Hi Denise As you know being up here for as long as you have that the summer is the most difficult time to gather anyone for business. The Mayor will be in again at 9 am as the RCMP will be landing at 9:30 weather permitting. As we have a two hour time difference is there a number we could call after the RCMP meeting before Barney leaves the building. Greg
27-Jul-16	2:35 AM	Chesterfield Inlet Hamlet SAO	Email to, from DL/CT re: Okay, yes if you could call 604 340 4756 (my number) unless Chris has a number you can call into and he can link me. Denise
27-Jul-16	2:41 AM	Chesterfield Inlet Hamlet SAO	Email to, from CT re: Hi Greg, I can be reached on my cell phone at 778 938 5298. I'll patch Denise in once we're on the phone. Thanks very much. Chris
3-Aug-16	10:16 AM	Chesterfield Inlet Hamlet, HTO, KIA CLO, Peter K.	Email to, from DL re: Hello: Just checking in to make sure that Mayor Barney Aggark and Peter K. are available Monday morning to go with Chris Taylor and myself out to the proposed exploration site. It would be great if both Barney and Peter were available to provide advice on the appropriateness of the proposed exploration area and provide guidance to Chris. Kind regards and I am looking forward to seeing everyone soon.
3-Aug-16	6:10 AM	Chesterfield Inlet SAO	Email from, to DL re: HI Denise I will remind the Mayor that you and Chris are arriving on Monday. Thanks Greg

Date	Time	Contact	Details
4-Aug-16	11:40 AM	Chesterfield Inlet Hamlet, KIA CLO, KIA Rankin Inlet, HTO, MLA Tom Sammurtok, Peter Kattegatsiak	Email to, from DL re: Hello there: Chris Taylor and I will be travelling to Chesterfield Inlet on Monday morning early. Our plan is to take Mayor Aggark and Peter Kattegatsiak out to the proposed exploration area for their advice on areas to avoid etc. Our plan then is to remain in the community and have meetings with the KIA CLARC, the HTO as well as Mayor/Council/Staff on the proposed Wildlife and Environment Monitoring and Mitigation Plan so that we can get advice and suggestions from people. I would welcome MLA Tom Sammurtok to join in on these meetings and other interested persons as well. Please let me know availability next week to meet. We don't plan on leaving until Friday and are flexible. Please also let me know if there is anything I need to bring into the community so I can make the necessary arrangements. Very kind regards
5-Aug-16	12:29 PM	Valerie Ikparmark, KIA CLO	Phone call to, from DL re: reminder of meetings. Valerie advised that weather has been poor all week. Will make arrangements once she knows weather is getting better and we are coming in for sure.
5-Aug-16	2:28 AM	Peter Kattegatsiak, KIA Director, Hamlet Council	Email from, to DL/CT re: Hello Denise and Chris; I should be available to meet with you and Chris. Peter Kattegatsiak
5-Aug-16	2:30 AM	Peter Kattegatsiak, GN Wildlife Officer, KIA Director, Hamlet Councillor	Email from, to DL/CT re: Good Afternoon Denise; I will be around, just contact me at my office. Peter Kattegatsiak
5-Aug-16	2:49 AM	Peter Kattegatsiak, GN Wildlife Officer, KIA Director, Hamlet Councillor	Email to, from DL r e: Will do. It will be great to see you again. Pray for good weather! Denise
8-Aug-16	10:00 AM	Chesterfield Inlet SAO	Chris Taylor conversation with SAO regarding whereabouts of Mayor. Mayor enroute via boat to Najuut for whale hunting and was stuck in the ice.
8-Aug-16	1:30 PM - 3:30 PM	Chesterfield Inlet Hamlet Councillor/KIA Director, GN Department of Environment Wildlife Officer – Peter Kattegatsiak, and Hamlet Councillor, HTO Member – Harry Aggark	Accompany Chris Taylor and Denise Lockett via helicopter to view proposed exploration sites and obtain advice on wildlife timing and interactions, as well as advice on filling in trenches and holes left from previous exploration. Advice also sought on appropriate name for project. Side trip made to check out abandoned fuel caches and exploration camp. Chris reiterated offer made via letter in June to KIA to provide assistance in clean up activities. No response received to date from the KIA and Chris encouraged them to obtain a response “if you have the ear of anyone, please let them know we can provide assistance”.

Date	Time	Contact	Details
9-Aug-16	8:36 AM	Chesterfield Inlet KIA CLO, HTO, Hamlet, SAO, MLA	<p>Email to, from DL re:</p> <p>We arrived in Chester yesterday via helicopter from Rankin Inlet and unfortunately mayor Barney Aggark had gone whale hunting and was stuck in the ice near Naajut.</p> <p>We asked Harry Aggark with the HTO and Peter Kattegatsiak with the Hamlet and KIA to come out with us via helicopter to see areas where Dunnedin would like to conduct exploration activities and obtain advice and suggestions. There were none (please correct me if I am wrong)</p> <p>We then flew to look at Shears abandoned camp at Josephine Lake. We took pictures and assessed the cleaned up required. We explained that KIA had not required Shear Minerals (my understanding) to have a security deposit for reclamation and as such it sits abandoned on KIA land. We explained further that Luis Manzo with KIA had told us that he was preparing a proposal to clean up the site. Dunnedin had sent a letter of support in June 2016, for the cleanup but had not heard anything from KIA.</p> <p>I have asked Mary Ann, HTO manager to see if we can have a meeting with HTO today and wonder if KIA CLARC could also be included. The purpose would be to discuss the proposed Wildlife and Environment Monitoring and Mitigation Plan and to discuss next years proposed activities.</p> <p>We also plan on having a public meeting in the hamlet chambers tomorrow night from 7-9. Hopefully Mayor Aggark will be back in the community as we would like to get the support from the Hamlet and the HTO.</p>
9-Aug-16	11:06 AM	Chesterfield Inlet Hamlet, KIA CLO, HTO	<p>Email to, from DL re: Hi there: while Chris Taylor is in town, it would be great to meet with people who are interested in helping us as wildlife monitors for the upcoming exploration program. We would need two people, who would be prepared to stay in Rankin Inlet for a couple of weeks.</p> <p>These people would be required to accompany the field crews onto the tundra and carry firearms in case a situation arises – to keep the field crews safe! So, they would have to be legally able to carry a gun and to use it, as Dunnedin's field crews would not have guns. One person would be with one crew, and the other person would be with the other crew. They would need to have good warm clothing, bug jackets, good boots etc.</p> <p>So, it would be about two weeks work based out of Rankin.</p> <p>Chris would be available to meet with interested people tonight at 6 pm at the hotel. (no one showed up to meet with Chris)</p>
9-Aug-16	9:17 AM	Chesterfield Inlet KIA CLO, Hamlet	<p>Email from, to DL re Would it be possible for this to be announced over the local radio, just to give people more chances. Just a suggestion</p> <p>Thanks</p> <p>Valerie</p>
9-Aug-16	9:00 AM	Chesterfield Inlet Hamlet SAO	Chris Taylor conversation regarding status of Mayor returning to Hamlet. Mayor in Najuut hunting and not available. Likely not back until next week.
9-Aug-16	10:24 AM	Chesterfield Inlet Hamlet, KIA CLO, HTO, MLA	Email to, from DL re: See attached for tomorrow night (poster)
9-Aug-16	8:38 AM	Chesterfield Inlet KIA CLO, HTO	<p>Email from, to DL re: Denise Philippa the radio announcer is upstairs maybe get her to announce anything that needs to be announced, she is here until 1PM, it would be nice if the public was informed</p> <p>Thanks again</p> <p>Valerie</p>
9-Aug-16	10:48 AM	Chesterfield Inlet KIA CLO	<p>Email to, from DL re: Hi Valerie – can you please send me a list of your CLARC members?</p> <p>Thanks</p> <p>Denise</p>
9-Aug-16	8:46 AM	Chesterfield Inlet KIA CLO	Email from, to DL re: Are you asking for CLARC meeting today at 1:30, difficult when I can't call you

Date	Time	Contact	Details
9-Aug-16	8:57 AM	Chesterfield Inlet KIA CLO	Email from, to DL re: Peter Kattegatsiak- KIA Pauline Kadjuk-Elder Leonie Mimialik-HTO Abraham Kadluk-Youth Harry Aggark-Hamlet Rep Myself MY question was? When are you meeting with CLARC? 1:30 today or tomorrow? Please answer
9-Aug-16	11:16 AM	Chesterfield Inlet KIA CLO	Email to, from DL re: Today with the HTO if possible please, if not – tomorrow. Denise
9-Aug-16	9:20 AM	Chesterfield Inlet KIA CLO	Email from, to DL re: Okay I'll make some calls
9-Aug-16	9:21 AM	Chesterfield Inlet HTO	Email from, to DL re: I agree with you Val.
9-Aug-16	11:20 AM	Chesterfield Inlet KIA CLO	Email to, from DL re: Yes absolutely. Can you help me with that? Denise
9-Aug-16	9:22 AM	Chesterfield Inlet KIA CLO, HTO	Maybe Mary Ann can help her, since her office in the same building at the radio station, and I thought you were down stairs at the Hamlet building
9-Aug-16	1:30 PM	Chesterfield Inlet meeting: KIA CLARC Peter Kattegatsiak, Director, Valerie Ikpamark, CLO, Pauline Kadjuk-Elder, Leonie Mimialik – HTO Rep, Harry Aggark-Hamlet Rep, HTO: Mary Ann Issaluk, Manager, Vice chair Tony Amauyak, Sec\treasurer Marjorie Autut, Directors: Mark Amarok	Meeting to discuss project plans for this year and proposed plans for 2016 and the draft Wildlife and Environment Monitoring and Mitigation Plan. Obtained advice from those present on helicopter flights eg, caribou and geese avoidance, as well as the need for wildlife monitors. Chris explained that this year activities would be based out of Rankin Inlet and there would not be a camp. With regards to the abandoned Shear Minerals camp at Josephine Lake, Chris had written a letter of support to the KIA in June, for a proposal that Luis Manzo was writing but had not heard back. Peter K. suggested that a copy be sent to the new executive director as well as the President of the KIA. Denise said she would do this. Chris asked that anyone who had the ear of senior people in KIA, please pass along the message that Dunedin could help provide some assistance but would need to hear back asap in order to take advantage of the helicopter in August/early September. Valerie commented on the great work that David Ningeonan the President was doing and Denise agreed. Mark requested that he be considered as a wildlife monitor – previous experience as a prospector also. He asked if the company would be sampling from frost boils – where there is a higher concentration of minerals. Chris said yes they would be. It was agreed that the activities proposed to start on Aug 26, 2016 were low impact and could proceed as proposed. Harry Aggark and Peter Kattegatsiak had been flown to the proposed exploration sites the day before and agreed that work could proceed. Chris suggested that the company could fly community representatives each year prior to activities to endorse the activities and provide recommendations in advance of exploration. Consultation with the community would take place at each opportunity when advice is required and sought. This would likely take place at a minimum of twice a year and will be included in the Wildlife and Environment Monitoring and Mitigation Plan. Advice was sought on places to avoid and times of year that were sensitive. Marjorie stated that caribou travel down from the Baker Lake area in August although caribou and fish migration (up from the Josephine River to Josephine Lake) varies from year to year. She also showed a map indicating where she and her husband Paul had a KIA Land Use Licence KVRL16Y01.

Date	Time	Contact	Details
			<p>Harry stated that his concerns was for fish habitat and that in late August the char start coming up the Josephine River to Josephine Lake. There are cabins and areas that people go to to fish.(these were indicated on the map) Chris stated that there were no plans to sample along the river. Soil samples of around 10-20 lbs would be taken but not in the river.</p> <p>Marjorie asked about the use of explosives and Chris clarified that for this year there would only be soil sampling (shovels and sample sieved into sample bags) and that type of activity. For 2017 equipment would need to be mobilized to likely 3 specific areas (via overland haul in Winter). Careful and minimal explosives would be necessary for larger samples, but these would be well in land. This was supported by Harry and Peter who inspected the larger sample sites the day previous.</p> <p>Marjorie further stated that in late September and October, the caribou start to move South and in land.</p> <p>Valerie asked that after the sampling program, when would you get the value on the diamonds?</p> <p>Chris commented that a larger sample would have to be taken to get enough diamonds for a valuation. Hence, the larger sample program that would take next year with equipment. He described the size of sample required.</p> <p>Marjorie asked if honorarium would be paid to the KIA CLARC and the HTO members for attendance at the meeting. Denise said yes and to provide her with an invoice. (Honourarium paid to HTO members prior to Denise's departure from the Community on Aug 11).Peter gave instruction to Valerie with regards to Honorarium for KIA CLARC members.</p> <p>Denise stated that any further comments or advice on the draft Monitoring and Mitigation Plan could be sent to her for inclusion.</p> <p>Peter updated Denise with information for the contact portion.</p> <p>Meeting ended 3 pm</p>
9-Aug-16	4:30 AM	Chesterfield Inlet Hotel: Leonie Mimialik and Leo	Leo met with Chris to talk about possibly being a wildlife monitor. Leo has experience as an underground miner at Lynn Lake.
10-Aug-16	9:22 AM	Craig Beardsall, KIA Land Use Inspector	Email to, from DL re; Hi Craig – will you be attending the public meeting here in Chesterfield Inlet tonight? Kind regards
10-Aug-16	7:51 AM	Craig Beardsall, KIA Land Use Inspector	Email from, to DL re: Good morning Denise, I will not be attending the meeting tonight
10-Aug-16	9:00 AM	Chesterfield Inlet Hamlet SAO	Chris Taylor conversation with SAO regarding status of arrival of Mayor Barney Aggark. Mayor in Najuut whale hunting and would not be back likely until next week.
10-Aug-16	1:30 PM	Phillipa, radio announcer in Chesterfield Inlet	Denise Lockett conversation with, regarding conformation that public meeting announcement made over local radio. Confirmation received.

Date	Time	Contact	Details
10-Aug-16	7:30 PM	Chesterfield Inlet public meeting in Hamlet Chambers	<p>Dunedin Ventures Inc: Chris Taylor, President, Denise Lockett (consultant)</p> <p>Chesterfield Inlet: Pauline Kaotuk, Sheila Kadjuk, Jobie Mike, Mary Ann Issalup, Leonie Mimialik, Valerie I, Jimmy, Bo Derek, Flora, Mark Amarok, Rosalie, Philippa, Marjorie, Janice Aggark, David K., Greg K.</p> <p>Denise welcomed everyone and asked if people would like an opening prayer. They agreed and Leonie provided a prayer.</p> <p>Chris thanked everyone for coming and opened by providing background on the company and the difficulty getting the exploration project approved with the negative comments received on the previous company's abandoned exploration camp. Chris showed maps of the camp location, which is not on Dunedin's project. Chris reiterated that he had provided a letter of support to Luis Manzo with the KIA stating that Dunedin could provide assistance (helicopter time) during the company's exploration activities expected to start Aug 24, but had had no response from the KIA. Denise stated that she understood that Mr. Manzo was away until Aug 30, but as she would be in Rankin Inlet the next day, perhaps she could ask officials there about the status. Chris agreed.</p> <p>Valerie stated that copies of the June 2016 letter to KIA should go to the President and the Executive Director and she would call them about this. There was considerable concern about the abandoned Shear Minerals camp and this took over much of the discussion. Valerie stated that Denise had worked for Shear Minerals and why didn't she do anything about it. Denise stated that she was not aware of the abandonment until it had happened, and had fired Shear Minerals as a client. Discussion included the need for Security Deposits previously not required, but now do. Marjorie Autut said that when she applied for her LUP with KIA, that Luis Manzo asked her to take over the Shear Minerals abandoned camp and that she declined.</p> <p>Denise suggested that the meeting get back on track so that update and discussion on this year's exploration activities and next year's proposed activities could take place. Chris agreed that there would be no more discussion on the abandoned exploration activities of Shear Minerals and that the company would focus on their own project.</p> <p>Chris spoke about this year's exploration program based out of Rankin Inlet, with Chesterfield Inlet wildlife monitors, that would be mapping, sampling and trenching. He highlighted previous exploration methods that would be less impact now. There would be three areas identified for trenching and sampling and that they would be filled in after samples were obtained. Chris suggested any equipment used to collect the samples by Dunedin could also be used to fill in the sample pits from Shear's work that had been left open.</p>

Date	Time	Contact	Details
			<p>As an example, Chris stated that a sampling hole or “crater” had been left in one location from previous exploration, but then showed a picture of the site that Denise had taken that week along with Peter and Harry during the helicopter site visit, and it was determined that the “crater” was actually only a few feet deep. He further explained that a sample would need to be collected next year at that location, so that more diamonds could be recovered and a valuation obtained. While rocks left behind by Shear are too large to move by hand, equipment used by Dunedin to collect a sample there could fill in the shallow hole and tidy up the area after Dunedin’s sampling was complete.</p> <p>Drilling was discussed as being used in the future, potentially starting in 2017. Pictures of drill sites from Shear’s past work was shown and it was shown there was minimal remaining impact from those activities. Photographs of drill rigs from other projects were shown for reference. Drilling is less invasive than blasting or trenching, but that drilling would still only occur when wildlife were not present.</p> <p>Chris asked that a community member (eg HTO member) accompany him before each exploration program, so that current information could be shared with regards to wildlife activity and the environment. This would be included in the draft Wildlife and Environment Monitoring and Mitigation Plan that would be submitted to the NIRB.</p> <p>Chris discussed the proposed exploration program for winter 2016-2017 which would include an overland haul from Rankin Inlet with a drill, and small excavator etc.</p> <p>Denise explained the comments received from the NIRB when they screened the application and how the company had and would continue to work on correcting information, had consulted with people and would continue to, as well as an archaeological assessment that would be conducted in early September. Archaeological assessments would cover all potential work areas on the project before the company entered into those areas.</p> <p>Marjorie stated that there were areas that you could see archaeological sites. Denise confirmed that the rules in Nunavut were very strict and that an archaeological assessment would take place of all areas that Dunedin hoped to explore on. If any sites were present, they would be recorded and reported to the GN. Dunedin could not explore where there are archaeological sites. The meeting ended around 8:30 after prizes had been drawn. Chris showed the diamonds recovered to date to interested people and both Denise and Chris asked people to contact them if they had any questions or concerns.</p>
11-Aug-16	3:30 PM	KIA President David N., Executive Director Gabriel N, in house legal counsel (?)	Denise Lockett had a brief meeting but was told that David N. would prefer to meet with company President Chris Taylor. This information was relayed to Chris who was travelling back to Vancouver for meetings.
31-Aug-16		Chesterfield Inlet Mayor/HTO Chair Barney Aggark	Letter to from CT outlining commitment for continued HTO involvement in project.
31-Aug-16		KIA President, David Ningeongan	Letter to, from CT follow up to request for meeting and to discuss commitment for abandoned Shear Minerals exploration camp.
6-Sep-16		Chesterfield Inlet Hamlet, KIA, HTO, MLA’s, Rankin Inlet KIA	Email to, from DL re: news release
17-Oct-16	7:26 AM	Chesterfield Inlet Hamlet, KIA, HTO, MLA’s KIA Rankin Inlet	Email to, from DL re: news release
17-Oct-16	10:33 AM	KIA Director of Lands, Luis Manzo	Phone call to, from DL re: status of abandoned Shear Minerals camp. Was told that the camp had been cleaned up and was loaded on sleds to be backhauled to Rankin Inlet in the winter

Date	Time	Contact	Details
7-Mar-17	12:37 PM	Chesterfield Inlet Hamlet, KIA CLO, HTO, KIA Rankin Inlet, MLA's	Email to, from DL re: Hello: I am planning on coming to Chesterfield Inlet and Rankin Inlet on March 30 and would like to have a public meeting that evening. In addition, it would be great to meet with the new Mayor to introduce him to the project. I also home to meet with the SAO and CEDO to discuss the proposed warehouse and access trail to Josephine Lake . Dunedin committed to providing assistance in permitting the access trail and it would be good to know what the communities intentions are. Please let me know if you are available/interested to meet around the 30th/31st/ Kind regards
7-Mar-17	11:09 AM	Chesterfield Inlet KIA CLO	Email from, to DL re: I will be away from the community from March 25-31 st so if this will continue on the dates you requested I will not be in the office or community, just so you know Valerie
7-Mar-17	6:17 PM	Chesterfield Inlet Hamlet SAO	Email from, to DL re: Hello Denise The Mayor and myself will be at the Hudson bay round table from the 28th until the 31st Is it possible that you come the week after? Thanks Shawn
7-Mar-17	8:13 PM	Chesterfield Inlet Hamlet, KIA CLO, HTO, MLA's	Email to, from DL re: How is the week of April 10 prior to Good Friday? Denise
10-Mar-17	10:35 AM	Chesterfield Inlet KIA CLO	Sounds good to me J
15-Mar-17	9:48 AM	Chesterfield Inlet KIA, HTO, Hamlet, MLA, Rankin Inlet MLA, GN ED&T, & KIA	Email to, from DL re: Hello: Following feedback from the Hamlet and the KIA CLO in Chesterfield Inlet, I have rescheduled a planned trip to Chesterfield Inlet and Rankin Inlet for the week after the Nunavut Mining Symposium next month. My plan right now is to come into Chesterfield Inlet on Saturday April 8 and on Monday, April 10 meet with the new Mayor, the SAO and the CEDO during the day, the KIA CLARC and the HTO after lunch and have a community meeting in the evening. I would leave Chesterfield Inlet on Tuesday April 11, and meet with the KIA, GN ED&T and hopefully the MLA's during the day, and have a community meeting in the evening. Please let me know if this should work out for everyone so I can confirm arrangements. Unfortunately Chris Taylor is unable to accompany me but sends his warm regards to everyone. Kind regards Denise Lockett, for Dunedin Ventures Inc.
21-Mar-17	11:17 AM	Chesterfield Inlet Hamlet, SAO, KIA, Peter K, MLA, KIA Rankin Inlet, HTO	Email to, from DL re: Hi Shawn: I haven't heard back from the Hamlet if we can have a public meeting onn April 10 in Chesterfield Inlet. I hear you guys have been hit with blizzards lately and hopefully I will hear back from people soon. Kind regards Denise

Date	Time	Contact	Details
21-Mar-17		Chesterfield Inlet SAO	Email from to DL re: Hello Denise We can have a meeting on April 10th at 7PM April 10th is good for a meeting with staff Thanks Shawn
22-Mar-17		MLA T Sammurtok	Email from, to DL re: Hi Denise I will be in Chester during the same time you are there , traveling there on April 8 and returning to Rankin on the 11th. See you then Tom
31-Mar-17	8:24 AM	Chesterfield Inlet Hamlet, SAO, KIA, Peter K, MLA, KIA Rankin Inlet, HTO	Hello: see attached poster for the meeting soon in Chesterfield Inlet. Can you please post it around town and make announcements on Radio. Chris is not able to join me on this trip but plans to come in soon. Warm Regards
31-Mar-17	8:30 AM	Rankin Inlet Hamlet, ED & T, MLA, HTO, KIA	Hello: see attached poster for the meeting soon in Rankin Inlet. Can you please post it around town and make announcements on Radio. Chris is not able to join me on this trip but plans to come in soon. Warm regards
4-Apr-17		Chesterfield Inlet KIA CLO	Email from, to DL re: Hi Denise I just wanted to inform you that, I need to get approval from KIA if CLARC is able to attend the meeting, the person to ask is on duty travel and should get back into the office Monday morning on the 10th if they agree I will inform the CLARC here If I don't get word from KIA; I will still take part Thanks again Valerie
8-Apr-17	5:49 PM	Chesterfield Inlet Hamlet, SAO, KIA, Peter K, MLA, KIA Rankin Inlet, HTO	Email to, from DL re: Hi there- unfortunately my plane last night was diverted to Yellowknife and after a morning of working with my travel agent, we can't make connections work for next week. We will reschedule for may and I am so sorry I couldn't make it at this time. Denise
9-Apr-17		Chesterfield Inlet SAO	Email from, to DL re: Hello Denise Sorry to hear that. Do you have a map of the roads that AEM has and are looking at building? Thanks Shawn
9-Apr-17	12:59 PM	Chesterfield Inlet SAO	Email to, from DL re: No. do you?
9-Apr-17	12:33 PM	Chesterfield Inlet SAO	Email from, to DL re: > I do not > Do you know anyone to ask? > Thanks > Shawn
9-Apr-17	3:53 PM	Chesterfield Inlet SAO	Email to, from DL re: Yes, I will follow up next week. What's the weather like? Denise

Date	Time	Contact	Details
10-Apr-17		Chesterfield Inlet KIA CLO	Email from, to DL re: Thanks for the info Denise :) we will see you next month Valerie
30-May-17	7:59 AM	Chesterfield Inlet SAO	Email to, from DL re: Hi Shawn: do you think you and the Mayor will be in the community the week of June 12? Denise A Lockett
1-Jun-17	10:20 AM	Chesterfield Inlet SAO	Email to, from DL re: or the week after?
1-Jun-17		Chesterfield Inlet SAO	Email from, to DL re: Hi Denise I think we are both here I am for sure and he should be back from FCM Shawn
7-Jun-17	12:35 PM	Chesterfield Inlet SAO, MLA, HTO, KIA	Email to, from DL re: I plan on coming into Rankin Inlet on June 17 and would plan on coming into Chesterfield Inlet via helicopter on June 19 with Bob Singh who is the Exploration Manager for Dunnedin. We would like to bring a rep from the HTO and the KIA out to the exploration sites to view in advance of the field season as we have committed to in the past. I would like Bob to meet with the Mayor (and Council?) perhaps in the afternoon, and then have a public meeting in the evening. It will be good to hear from people in advance of the exploration program any concerns they may have and work together to ensure a good working relationship. We are planning on hiring two wildlife monitors and would like to meet with interested people. They would be based out of Rankin Inlet and would monitor for wildlife, keep the field crews safe and perhaps assist with soil sampling. They need to be in good physical shape, are able to carry a fire arm (their own), and able to be away from home for a couple of weeks. Thanks and I look forward to hearing from you soon. Denise Lockett for, Dunnedin Ventures Inc.
12-Jun-17	9:00 AM	Chesterfield Inlet Hamlet, KIA, HTO, MLA	Email to, from DL re: Good morning, Please see attached poster asking for interested persons to meet with Bob Singh and myself next week when we come to Chesterfield Inlet. Can you please help me put the poster up around town? Shawn: are we still on to meet with the new Mayor? Can I book the Hamlet Chamber for 7 pm for a public meeting? We plan on coming into the community in the morning via helicopter from Rankin Inlet and would like to take two interested (Peter are you available?) persons out to the proposed exploration sites in advance of our exploration activities? Thanks again, and I'm looking forward to seeing everyone again. Denise A Lockett, for Dunnedin Ventures Inc
12-Jun-17	3:07 PM	Chesterfield Inlet Hamlet, KIA CLO, MLA, HTO	Email to, from DL re: Hello: see attached a meeting notice poster for next Monday night. Please let me know if I should have it translated. Could someone please go on radio to announce the meeting and post the poster at the Northern and the Coop. It would be great if Mayor and Council can attend as well as KIA Director, CLO and CLARC members, and the HTO members. Members of the public are always welcome! Bob Singh, the Exploration Manager will be coming with me this trip and Chris would like to come back in September. Kind regards and I look forward to seeing everyone again. Denise A Lockett

Date	Time	Contact	Details
19-Jun-17	10:00AM	Hamlet of Chesterfield Inlet: Mayor Simeonie Sammurtok, Jerome Misheralak (Aqigiq HTO)	Helicopter site visit with Bob Singh (DVI) to target areas as well as the cleaned-up Josephine Lake Camp.
19-Jun-17	11:00AM	Members of the community	Interviews held by DVI for the wildlife monitor positions.
19-Jun-17	1:30 PM	Hamlet of Chesterfield Inlet: Mayor Simeonie Sammurtok	Meeting with DL: apologize that Chris Taylor not able to come to community at this time. Will come asap. Discussion re: project and impression from helicopter flight in am to view exploration sites as well as cleaned up Josephine Lake camp. Fully supportive of project. Discussed road to Josephine Lake and previous commitment to help permit road. Discussion regarding donation provided to Hamlet for prizes for the Fishing Derby in May but cheque not cashed. Could be used for Canada Day, Nunavut Day etc. Discussed hiring one wildlife monitor now, and another in two weeks time. Attendance and participation at Kivalliq Trade Show was also discussed.
19-Jun-17	7:30 PM	Hamlet of Chesterfield Inlet public meeting at Hamlet Chambers: Elizabeth Ippiak, Leonie Putulik, Donna, Peter Sr. Kattegatsiak (KIA Director) , Lorraine Kukiak, David Putuminaqtuq, Yule O, Sapa Flynn, Leo M., Sandy Sammortuk, Flora M., Rosalie Sammurtok, Tommy Sammurtok (MLA) Jennifer, Leonie M., David Kaggegatsiak, Angelina Simik, Valerie (KIA CLO) Gloria T., Jimmy, Joshua Mimialik, Sarah Newell, (name in syllabics) Jacquenith, Simeonie Sammurtok (Mayor), Harry Aggark (Deputy Mayor/HTO Chair) , Eli	<p>The Mayor opened the meeting with a prayer and thanked everyone for coming. He asked Denise to speak. Denise stated it was great to be back in the community. It was her fourth trip into the community with Dunnedin Venture. Denise discussed the project including how it came to be owned by the company, all the licenses and permits and the exploration activities since 2015. One wildlife monitor had been hired that day and another one would be hired in two weeks time. Wildlife monitoring and helicopter minimum elevations were discussed. Denise advised everyone that Great Slave Helicopters would be flying for Dunnedin this year and that their helicopters are blue. If you see a helicopter behaving in a manner that you don't agree with, let the company know. Small exploration program but hope with results it could be bigger and more employment and business opportunities. Dunnedin made a contribution to the Hamlet for prizes for the Fishing Derby but the cheque had not been cashed. Spoke with the mayor earlier in the day to talk about suggestions eg Canada Day etc. Commitment for two persons from the community to view proposed exploration sites prior to exploration done today. Helicopter took Mayor and Jerome (HTO) to view sites and cleaned up abandoned Josephine camp.</p> <p>Leo: explained that he had been a wildlife monitor last year and explained to everyone what he saw and how the company was collecting samples. Asked if the company would be drilling this year because he was concerned about explosions.</p> <p>DL: yes drilling, but no explosions. Will make sure monitors advise of any wildlife movements so that company can avoid areas or shut down the drill if necessary. Large exploration area (explains maps and newly acquired ground) but only exploring in three small areas.</p> <p>Eli: how much area are you exploring?</p> <p>DL: shows Eli map and exploration areas. Will leave the maps with the Hamlet.</p> <p>Eli: hunters go out almost every day by Honda. Don't want helicopter to chase caribou. Doesn't want that to happen.</p> <p>DL: explains helicopter company made aware of all rules and regulations and cannot chase caribou. Any complains, please let the company know so that they can deal with them.</p> <p>Eli: would like to see water testing at Josephine Lake. The water could be contaminated from the old camp.</p>

Date	Time	Contact	Details
			<p>DL: will pass information along. Company offered to clean up the camp, but that the KIA did the clean up. Saw it today and it looks a lot different than it did last year.</p> <p>Eli: strongly feels it should be tested as its in a hunting area that will be used for future generations.</p> <p>DL: will pass that along.</p> <p>Leo: do you have all your licences and permits?</p> <p>DL: yes except for one from KIA for drilling. Waiting on that. Will follow up with them. No work on ground we are not permitted for.</p> <p>Peter K: explains to Leo about permitting.</p> <p>Eli: fully support. Need employment for the young people.</p> <p>Simeonie: thank you for coming. Look forward to working with Dunnedin.</p> <p>DL: thank you and will bring Chris Taylor back and maybe go fishing?</p>
11-Jul-17	5:00 PM	Rankin Inlet RCMP	DVI assisted the Rankin Inlet RCMP with an investigation by lending their helicopter.
13-Jul-17	7:00 PM	Gabriel Karlik, Rankin Inlet, KIA	Phone call between Gabriel Karlik, Andrew Berry and Jeff Ward discussing project activities, flight altitudes and caribou.
26-Jul-17	7:17 PM	Gabriel Karlik, Rankin Inlet, KIA	Email to, from DVI Geologist. Informing KIA of the commencement of the second phase of exploration on the Kahuna Property and providing helicopter details and call signs.
9-Aug-17	12:25 PM	Hamlet of Chesterfield Inlet SAO, CEDO, KIA CLO, HTO, Peter Kattsegatsiak	<p>Email to, from DL RE: Hi, chris Taylor, president of Dunnedin and I plan in being in chesterfield inlet on AUG 16 and wondered if there could be an opportunity to meet with mayor and council and perhaps have a public meeting that evening as well. We would like to update you on the Kahuna Diamond Project.</p> <p>Kind regards</p> <p>Denise lockett, for</p> <p>Dunnedin Ventures Inc.</p>
15-Aug-17	1:09 PM	Hamlet of Chesterfield Inlet SAO, KIA CLO, HTO	<p>Email to, from DL re: Hi: we made it in! Crazy weather eh? Can someone go on radio and</p> <p>> remind people of the meeting tonight 7-9 at the hamlet chambers? Can</p> <p>> someone translate?</p> <p>> Thanks</p>
15-Aug-17	1:30 PM	Hamlet of Chesterfield Inlet: Mayor Simeonie Sammurtok, SAO Roy Mullins, CEDO Dacid Kattsegatsiak	Meeting with Chris Taylor and Denise Lockett to discuss project and introduce Chris Taylor to new Mayor and SAO. Discussion about assistance to Hamlet in licencing and permitting community access trail was discussed. Dunnedin renewed its commitment to provide assistance to the community. The SAO informed Denise and Chris that since the Bishop was in the community, it was advisable to postpone the community meeting to the next evening as most people would go to the church. This was agreed.

Date	Time	Contact	Details
15-Aug-17	12:00 AM	Hamlet of Chesterfield Inlet: Mayor Simeonie Sammurtok, SAO Roy Mullins, CEDO David Kattsegatsiak, Deputy Mayor Jimmy Krako, Harry Aggark (HTO Chair) Louis Autut, Solomon Autut.	<p>The Mayor welcomed Chris and Denise and said the purpose of the meeting was for Dunnedin to provide a project update and discuss upcoming plans. Chris took them through a power point presentation. Mayor Sammurtok asked how far down the drilling would be, and Chris commented than likely 100 metre. The Mayor further asked if the company already had a drill and if they knew where they would like to put in a camp? Chris responded that likely they would need is a ten man camp and would like advice from the community on where to put a camp. Chris would like to see Chesterfield Inlet have more benefits than Rankin Inlet for the project. There would be one drill and it has not been contracted yet. With larger programs, come more opportunities. Chris committed to bringing people out to proposed camp areas to get advice on the best location. This could take place in September or October. Denise mentioned that Edwin Aggark had proven to be a valuable local employee who was able to identify kimberlite and assist as a sampler. As Edwin and Louie were expected to come out of the field soon for high school graduation, Dunnedin would need to hire two more wildlife monitors. Denise planned to conduct interviews the next day. This would be advertised on local radio as well as the public meeting.</p> <p>Harry asked if the tent frames and floor could be built in Chesterfield Inlet and skidded out to the new camp. This could be considered, once plans were formalized.</p> <p>Louie: if you build a camp, will you be out there all the time?</p> <p>CT: just during the winter drilling program. If there is more success in exploration, there could be bigger/longer programs than have occurred in the past. If no results from the drilling, then go back to more sampling and find new targets.</p> <p>Solomon: plans in the future – with Shear Minerals – there was fuel poured onto the ground. How are you guys going to make sure the environment is protected?</p> <p>CT: fuel spills are very dangerous to the environment. We have plans in place eg Spill Contingency Plan to ensure that even when refilling, spill pads are in place, all spills are recorded and reported. We avoid sensitive area. We saw the Shear camp. We have a security deposit with the KIA so that if the company runs out of money for example, the KIA has money to clean up any mess. All fuel in stored in bermed containers.</p> <p>Thanks for meeting. See everyone tomorrow night at the public meeting.</p>
16-Aug-17	1:00 PM	Chesterfield Inlet Hamlet SAO Roy Mullins	Meeting to discuss business opportunities. Development Corporation. Sponsorships and donations, prospector training in the community and drillers helpers training.
16-Aug-17	2:30 PM	Tiffany Woodman, RCMP Constable Chesterfield Inlet	Introduction. Offer to send pictures from community bbq in June. Discussed casual advice on local hires. Discussed search and rescue and companies commitment to provide assistance if requested.
16-Aug-17	4:00 PM	Valerie Ikpamark, KIA CLO	Casual meeting to remind of meeting in the evening.

Date	Time	Contact	Details
16-Aug-17	7:30 PM	Chesterfield Inlet Hamlet (public meeting) In attendance: Rosalie Sammurtok, Sandy Sammurtok, Simeonie Sammurtok, Valerie Impamark, Roy Mullins, David Kattsegatsiak, Leonie Mimialik, Stacey Mullins, Gloria Thompson (translator) Pat Sannurtok, Rose Mullins, Flora, Roxy Sammurtok, Paul Sammurtok, Leo Mimialik, Naitok	<p>The Mayor welcomed Chris and Denise and began with an opening prayer</p> <p>CT: power point presentation. Asked for suggestions for a local name to replace “Kahuna Diamond Project”. People looked at a map with local place names and suggested “Ukalilik – where there’s rabbits”</p> <p>Leo: explained to people that he was a wildlife monitor for Dunnedin last year and discussed the exploration methods that were used and what he saw. People walking on the ground and using shovels to take dirt samples.</p> <p>Simeonie: if you were digging last year, will you be blasting this year?</p> <p>CT: not anytime soon.</p> <p>Leo: other company – Shear – they did blasting in the middle of the lake. HTO noticed that Shear blasted near the lake. They could tell the disturbed areas. I used to work at the mine at Lynn Lake.</p> <p>CT: I will look at the area (Leo indicated on a map) tomorrow.</p> <p>This year, we would like to drill targets that we have identified. We need to find diamonds, and see if there are enough diamonds. After two years of sampling, we need new areas to identify if they are diamonds there.</p> <p>Leo: will you be blasting after drilling?</p> <p>CT: we have no target to blast.</p> <p>Leo: after you find diamonds, are you going to sell the company? Could the new company do blasting?</p> <p>CT: don’t know.</p> <p>Leo: concern for future generations. Impact on wildlife and the environment. I told AEM that if they mined that the seals and belugas would be impacted. I was told that I didn’t know what I was talking about and the seals and belugas have been impacted.</p> <p>CT: don’t know if the project will ever be a mine at this stage. Take about 20 years from discovery to development. Communities and regulators involved in every step. If the community doesn’t want it, it won’t happen.</p> <p>Leo: be cautious with our land</p> <p>CT: thank you for your words. Agree.</p> <p>DL: Leo has seen the low impact methods that Dunnedin uses for exploration. He knows that we have respect for the land.</p> <p>CT: will bring people out to see how we operate this winter. Want to make sure people are happy with us. Conducting exploration at this point. Not a mine. Community involved and lots and lots of meetings if a project becomes a mine.</p> <p>Leo: ask the HTO where a camp location could be.</p> <p>DL: HTO invited to meeting but not here. Will meet with Harry tomorrow with the map and get his advice. Then bring people out to proposed area in September or October to see the area on the ground. Make sure it is suitable.</p> <p>Mayor: you have our support for putting in a camp. Talk with the HTO about a site.</p> <p>Leo: when I was working with DVI last year, we could see Meladine.</p> <p>CT: in some areas you can use your cell phone, AEM has put in cell phone towers.</p> <p>Valerie: you have found gold on the claims?</p> <p>CT: yes, closer to Meladine. Set up a separate company for the gold.</p> <p>Leo: different color of diamonds?</p> <p>CT: yes, but ours mainly clear. Would like to work with Chesterfield Inlet for benefits. Will let you know what jobs are available first and then come back and conduct interviews. Back in September/October to find appropriate location for a camp. Offer assistance to the Hamlet re; letters of support and permitting for community access trail. Continue to work together.</p> <p>End of meeting.</p>

Date	Time	Contact	Details
17-Aug-17	10:55	Hamlet of Chesterfield Inlet SAO, CEDO, KIA CLO, HTO	Email to, from DL re: Good morning: Thanks everyone for the great meetings. I have attached a copy of the presentation so you may share them with those that were unable to come to the meeting last night. Kind regards Denise A Lockett, for Dunedin Ventures Inc.
19-Aug-17	8:38 AM	Gabriel Karlik, Rankin Inlet, KIA	Email to, from DVI Geologist. Project update and notice of the commencement of till sampling. Updated helicopter details and call signs.
21-Sep-17	10:07 AM	Chesterfield Inlet HTO, KIA, SAO,	Email to, from DL re: Hi Mary Ann: My plan right now is to come into Chesterfield Inlet on Monday morning by helicopter. Jerome/Harry could meet the helicopter at the airport and Dunedin people (Carly or James) will take them out and show them prospective areas where Dunedin would like to put a temporary camp in. There are several areas to look at and it would be good to get Jerome/Harry's advice. Is this possible? I would stay in the community and meet with Simeonie and Roy, say hello to Peter and Valerie and when the helicopter comes back with Jerome/Harry, I would meet them at the airport and go back to Rankin with the heli. Does that make sense to you? Roy, are you and Simeonie going to be back in the community next week? Peter, are you and Valerie going to be around also? Take care and I hope to see everyone soon. Denise
21-Sep-17	11:15 AM	Chesterfield Inlet KIA CLO	Email from, to DL re: Just sharing my thoughts but you guys can decide I can always just come and see you; and it's your choice Valerie
21-Sep-17	11:30 AM	Chesterfield Inlet KIA CLO	Email to, from DL re: Thanks for the good advice. Would Tuesday be better? I will let you know what we decide. Denise
21-Sep-17	11:38	Chesterfield Inlet KIA CLO	Email from, to DL re: I think it would be better to decide after we find out about when the funeral will be, if it will be later than Monday or Tuesday would be fine by me, but not my call. Since Roy is the new SAO the funeral is for his sister in law, so I would think that it would not be a good time for him I just wanted you to be aware, he can always reply on his behalf if he is at work
21-Sep-17	11:40 AM	Chesterfield Inlet KIA CLO	Email to, from DL re: Thanks again Valerie. Denise
21-Sep-17	11:51 AM	Chesterfield Inlet Hamlet SAO	Email from, to DL re: Hi Denise, I am not sure if I will be available next week, the funeral for my sister in law will most likely be Monday or Tuesday, I have a council meeting for Tuesday if the funeral is on Tuesday the Council meeting will be moved to Wednesday as of right now I cannot give you an answer if I would be available or not Roy Mullins SAO
21-Sep-17	1:08 PM	Chesterfield Inlet Hamlet SAO	Email to, from DL re: Sorry for your loss Roy. I will be in touch. Denise

Date	Time	Contact	Details
21-Sep-17	11:49 AM	Chesterfield Inlet HTO	Email from to DL re: HI Denise, I am no longer with HTO , I only come here as per chairman's request for 2 wks. The new HTO manager is Janice Aggak, She has just started Wednesday, September 20. Harry said he would be back this coming Saturday and had mentioned that once he is back he will set up a meeting, but with another funeral coming up, I'm sure all offices will be closed but not sure yet what day that will be. Once Janice finds out the date she will contact you. MaryAnn
22-Sep-17	8:00 AM	Chesterfield Inlet HTO	Email to, from DL re: Thanks Mary Ann: can you tell me how to get in touch with Jerome? Denise
22-Sep-17	9:49 AM	Chesterfield Inlet HTO	Email to, from DL re: Hi Jerome: Harry suggested I contact you. Dunnedin would like the advice of the HTO on where a possible temporary camp could go. Carly and Jimmy who are working for Dunnedin are still in Rankin Inlet and would like to come into Chester next Wednesday (we understand that there may be a funeral in town Monday or Tuesday) Carly or Jimmy would come in on Wednesday morning to the airport by helicopter, pick you up (Harry and or Peter also if he is available) and show you a few sites that we are considering. Your advice on the suitability of the locations would be appreciated e.g we want to have minimal impact on wildlife etc. Please let me know as soon as possible if this would be okay for Wednesday next week.
22-Sep-17	9:52 AM	Chesterfield Inlet Hamlet SAO, KIA, HTO	Email to, from DL re: Roy, I will work with the HTO and Peter K on temporary site identification and likely this can be done later in the week. Chris Taylor and I would like to visit the community again in October and would appreciate your advice on a suitable date. Kind regards, and our prayers are with you. Denise
22-Sep-17	11:14 AM	Chesterfield Inlet Hamlet SAO	Email from, to DL re: Third week in October works best for me Roy
22-Sep-17	11:29 AM	Chesterfield Inlet Hamlet SAO	Email to, from DL re: Thanks Roy. Denise
26-Sep-17	6:55 AM	Chesterfield Inlet KIA, HTO, Peter K	Email to, from DL re: Would it be okay if James/Carly come in on Thursday by helicopter to pick up Jerome (his email doesn't Work) and Harry or Peter? We would like their advice on temporary camp locations. Denise
27-Sep-17	2:51 PM	Chesterfield Inlet HTO	Email to, from DL re: any chance the guys in chester could be ready for 8:30 and we can tour them around before David and Marty arrive in Rankin?
27-Sep-17	7:52 PM	Peter K.	Email from, to DL re: Good evening Denise; Thank you for recommendation, I will pass on this trip. I'd recommend Harry as he knows the area. Tell Chris I say hello. Regards Peter
28-Sep-17	8:30 AM	Harry Aggark Deputy Mayor Chesterfield Inlet, Jerome Misheralak Aqigiq HTO	Site visit with DVI Representatives to potential camp sites. Harry and Jerome were happy with the proposed camp location and deemed it ideal. They were pleased with the selection criteria used for determining the camp location.

Date	Time	Contact	Details
29-Sep-17	1:00 PM	Jeff Tulugak, Gabriel Karlik, Luis Manzo KIA Rankin Inlet	Meeting with KIA. Project update before the end of field operations. Discussed helicopter best practices, caribou protection measures, prime hunting areas and community consultation.
11-Oct-17	8:40 AM	Chesterfield Inlet Hamlet SAO, KIA CLO, HTO	Email to, from DL re: Hi Roy, I hope all is well. Chris and I would like to come into chesterfield inlet the week of oct 23. Would that be okay with you? I will let you know what our plans are once I get everything confirmed. We would like to talk about our plans for next year. Warm regards Denise
11-Oct-17	9:29 AM	Chesterfield Inlet Hamlet SAO, KIA CLO, HTO	Email from, to DL re: Should be ok we will a regular meeting of council on the 24th after > that on the 26th the council chambers are booked by WSCC for a first > aid course > Roy
12-Oct-17	10:36 AM	Chesterfield Inlet Hamlet SAO, KIA CLO, HTO	Email to, from DL re: Hello and I hope this note finds everyone well. We plan on coming into Chesterfield Inlet on October 24 around noon to discuss the proposed workplan for 2018 and to ask for advice and feedback from knowledge holders and the public.. Would it be possible to meet with the Mayor, SAO and CEDO (or Mayor and Council?) at 3 p.m.? We would also like to have a public meeting in the Hamlet Chambers at 7 p.m. if that's possible. On October 25 would it be possible to meet with the HTO and the KIA CLARC? We appreciate Harry Aggark and Jerome Miserlak providing our exploration personnel with advice on a proposed camp location and would like to discuss our plans in more detail. We would then return to Rankin Inlet for more meetings there. Thanks and I look forward to hearing from you. Kind regards Denise A Lockett, for Dunnedin Ventures Inc.
12-Oct-17	11:12 AM	Chesterfield Inlet Hamlet SAO	Email from, to DL re: Denise The Hamlet council has a regular council meeting scheduled for October 24/ 17 at 1:30 in the afternoon Roy
12-Oct-17	11:08 AM	Chesterfield Inlet Hamlet SAO	Email to from DL re: Awesome. Are we able to be on the agenda for 15-20 minutes? Denise
12-Oct-17	11:44 AM	Chesterfield Inlet Hamlet SAO	Email from, to DL re: You are on the agenda
12-Oct-17	11:49 AM	Chesterfield Inlet Hamlet SAO	Email to, from DL re: Many thanks. See you soon. Do you need anything from down south – or suggestions for door prizes? Denise
12-Oct-17	11:53 AM	Chesterfield Inlet Hamlet SAO, KIA CLO, HTO, KIA Rankin Inlet	Email to, from DL re: See attached meeting notice. Let me know if you have any suggestions for door prizes. Can someone translate? Gloria or Marjorie? Also, the HTO email doesn't seem to be working. Has it changed? Denise

Date	Time	Contact	Details
12-Oct-17	12:36 PM	Rankin Inlet KIA	Email to, from DL re: Hi Brenda, Would it be possible to have a meeting with the Rankin Inlet KIA CLARC and Dunnedin Ventures to discuss the proposed workplan for 2018 and obtain advice from the knowledge holders? We could meet on the morning of October 26 as are expected to depart on the 12:30 scheduled flight. Is it possible to have a joint meeting with the HTO in Rankin Inlet, or do you think I should plan that separately? Kind regards Denise A Lockett, for Dunnedin Ventures Inc.
12-Oct-17	12:42 PM	Chesterfield Inlet KIA CLO, Director, HTO, Rankin Inlet KIA	Email to, from DL re: Hello Valerie, Peter and Harry (having trouble sending emails to the HTO) As you know, Dunnedin Ventures would like to come into Chesterfield Inlet the week of October 24 to discuss the proposed workplan for 2018 and to obtain advice from local knowledge holders. We are planning to meet with Mayor/Council on the 24th at 1:30 and then will have a public meeting that evening in the Council Chambers. Does it make sense to have a meeting just with the HTO and KIA CLARC the morning of October 25? Please let me know, as I would like to make sure that we engage as many people as we can. As always, I appreciate your good advice. Kind regards Denise A Lockett, for Dunnedin Ventures Inc.
12-Oct-17	12:58 PM	Chesterfield Inlet KIA CLO, Cc: KIA: L Manzo, J. Tulugak, DVI: AB, JW, DL	Email from, to DL re: It's up to KIA lands department to see if CLARC can attend; as they are the ones that have to say if we could or not
12-Oct-17	12:48 PM	Rankin Inlet KIA, Brenda Osmond, Cc: KIA: L Manzo, J. Tulugak, DVI: AB, JW, DL	Email from, to DL re: Hi Denise, Can you please provide me with the proposed work plan for 2018 in English and Inuktitut for review for both Rankin Inlet and Chesterfield Inlet for the CLARC members. Thank you, Brenda Osmond
18-Oct-17	12:20 PM	Brenda Osmond, Rankin Inlet KIA, Cc: KIA: L	Email to, from AB re: Hi Brenda
18-Oct-17	2:55 PM	Brenda Osmond, KIA Rankin Inlet, Cc: KIA: L Manzo, J. Tulugak, DVI: AB, JW, DL	Email from, to AB re: Hi Andrew, Thank you for the document in both English and Inuktitut, I will confirm with the CLARC members if they are available to meet in Rankin Inlet on October 26 AM and Chesterfield Inlet on October 25 AM and get back to you. Regards,
19-Oct-17	12:47 PM	Brenda Osmond, KIA Rankin Inlet, Cc: KIA: L Manzo, J. Tulugak, DVI: AB, JW, DL	Email from, to Chesterfield Inlet KIA CLO re: Hi Valerie, Dunnedin Ventures will be in Chesterfield Inlet on October 25 and would like to meet with the CLARC members in the morning of the 25th. Can you confirm the CLARC members are available? Please see documents provided by Dunnedin Ventures for CLARC to review. Brenda
19-Oct-17	12:57 PM	Brenda Osmond, KIA Rankin Inlet, Cc: KIA: L Manzo, J. Tulugak, DVI: AB, JW, DL	Email to, from Chesterfield Inlet KIA CLO re: Okay I just printed copies out for CLARC I will inform them I just need a time for the 25 th Morning

Date	Time	Contact	Details
19-Oct-17	1:03 PM	Brenda Osmond, KIA Rankin Inlet, Cc: KIA: L Manzo, J. Tulugak, DVI: AB, JW, DL	Email to, from Chesterfield Inlet KIA CLO re: I just informed Abraham the youth rep, Peter Kattegatsiak KIA rep, Pauline Kadjuk Elder Rep they have the Inuktitut and English documents already One HTO rep it out of town in Rankin for a meeting, I will inform her once she gets in, and I just need to inform Harry Aggark from Hamlet Looking forward to meeting with you all Thanks again Valerie
19-Oct-17	1:56 PM	Brenda Osmond, KIA Rankin Inlet, Cc: KIA: L Manzo, J. Tulugak, DVI: AB, JW, DL	Email from, to Chesterfield Inlet KIA CLO re: Thank you Valerie. Brenda
19-Oct-17	1:53 PM	Chesterfield Inlet KIA CLO, Cc: KIA: L Manzo, J. Tulugak, DVI: AB, JW, DL	Email from, to Brenda Osmond, KIA Rankin Inlet re: Everyone is aware and informed now (CLARC) just so you all know Valerie
20-Oct-17	9:23 AM	Igluligaarjuk Tusagaksat facebook page	DL Post on facebook page: Dunedin Ventures will be in Chesterfield Inlet on Tuesday October 24. Public meeting 7 pm Hamlet
20-Oct-17	9:35 AM	Chesterfield Inlet KIA CLO Cc: KIA: L Manzo, J. Tulugak, DVI: AB, JW, DL	Email to, from DL re: Hi Valerie – is it for 10:00 am ? Can we use the Hamlet Chambers for this meeting? I am still not having any luck with the HTO. Denise
20-Oct-17	9:42 AM	Chesterfield Inlet KIA CLO, Cc: KIA: L Manzo, J. Tulugak, DVI: a Berry, J Ward, D Lockett, Hamlet SAO	Email from, to DL re: Your call about the time, I just told them when you clarify about the time I will pass it on
20-Oct-17	9:47 AM	Brenda Osmond, KIA Rankin Inlet, cc: KIA: L Manzo, J. Tulugak, DVI, J Ward, A Berry.	Email from, to DL re: Good morning, I have reserved the meeting room at NTI building at 10AM for October 26, 2017. Please let me know if there's any changes. Regards, Brenda Osmond Lands Administrator
20-Oct-17	9:47 AM	Brenda Osmond, KIA Rankin Inlet, cc: KIA: L Manzo, J. Tulugak, DVI, J Ward, A Berry.	Mail to, from DL re: Thanks Brenda. See you then. Denise Lockett, for Dunedin Ventures Inc
20-Oct-17	9:48 AM	Chesterfield Inlet KIA CLO. Cc: Brenda Osmond, KIA Rankin Inlet, cc: KIA: L Manzo, J. Tulugak, DVI, J Ward, A Berry	Email to, from DL re: Once I know if we can use the Hamlet Chambers we can confirm. See you soon. Denise
20-Oct-17	10:59 AM	Chesterfield Inlet HTO Chair	Facebook response to posting to DL Harry Aggark We'll be waiting for your arrival
20-Oct-17	11:15 AM	Chesterfield Inlet Hamlet SAO Roy Mullins	Email from to DL re: Denise, If you wish to use the council chambers on the 25th in the morning it would be fine the afternoon its booked for a Rec Meeting, I seen a notice for a public meeting on the evening of the 24th the council chambers are booked by housing for their AGM on the evening of the 24th if you still want a public meeting you could use the gym Roy Mullins SAO

Date	Time	Contact	Details
23-Oct-17	11:27 AM	Chesterfield Inlet HTO Manager Janice Aggark	Email from, to DL re: Good afternoon Denise, The Aqigiq HTO has a new e-mail address aqigiq@kivalliqhto.ca is the new e-mail. Janice
23-Oct-17	5:52 PM	Chesterfield Inlet Hamlet SAO, HTO, KIA CLO and Director, KIA Rankin Inlet	Email to, from DL re: Hello everyone Sorry we didn't make it into Rankin Inlet today but as you know, the weather was challenging. We are now planning on coming up tomorrow on the 10:15 am flight from Winnipeg, and Calm Air is holding the flight out of Rankin into Chesterfield Inlet for us. So, we plan on being into Chesterfield Inlet around 12:45. Can someone please pick us up. We will come directly to the Hamlet and meet with Council. We would like to meet with the KIA CLARC and HTO maybe around 3 or 4 in the afternoon, and still have our public meeting in the evening. The Hamlet has a house that we will stay in overnight and would now have to leave on the Wednesday am flight to Rankin Inlet so we can meet with the KIA there. I'm sorry for the changes, but hope we can still see everyone. Brenda – can you confirm with Andy that you could meet Wednesday before the KIA CLARC/Rankin Inlet HTO meeting? Denise A Lockett
24-Oct-17	6:43 AM	Chesterfield Inlet KIA CLO	Email from to DL re: So you're coming in today Tuesday and want to meet with CLARC on Wednesday afternoon? It is confusing when you don't say the dates; sorry Valerie
24-Oct-17	9:32 AM	Chesterfield Inlet KIA CLO	Email to, from DL re: Sorry Valerie- coming in today and want to meet with chesterfield inlet kia Clarc and hto this afternoon as we will now be leaving Wednesday morning. We plan On meeting with rankin inlet kia Clarc/hto tomorrow afternoon in Rankin. Hope to see you soon. Denise
24-Oct-17	9:49 AM	Chesterfield Inlet KIA CLO	Email from, to DL re: What time do you want to meet? 3PM
24-Oct-17	9:52 AM	Chesterfield Inlet KIA CLO	Email to from DL re: I think that would be good.
24-Oct-17	9:55 AM	Chesterfield Inlet KIA CLO	Email from to DL re: Calling CLARC members
24-Oct-17	8:06 AM	Rankin Inlet KIA Brenda Osmond, Luis Manzo, DVI: Andy Berry	Email from, to DL re: Hi Denise Who is Andy is it Andrew? Are you still available to meet with CLARC in Rankin on 26th Thursday at 10AM? Brenda
24-Oct-17	11:08 AM	Rankin Inlet KIA Brenda Osmond, Luis	Email to, from DL re: Yes and yes.
24-Oct-17	9:45 AM	Rankin Inlet KIA Brenda Osmond, Luis Manzo,	Mail from, to DL re: Hi Denise, Andrew can meet with Luis on Wednesday at 130 PM will that work? Brenda
24-Oct-17	11:15 AM	Rankin Inlet KIA Brenda Osmond, DVI: Andy Berry	Email from, to DL re: Hi Denise, I forgot to mention you will need to provide a translator for the CLARC meeting. Brenda
24-Oct-17	12:06 PM	Chesterfield Inlet KIA CLO	Email from, to DL re: Where are you? Where is the meeting in the gym? Hamlet Council is having a meeting and your not here yet.

Date	Time	Contact	Details
24-Oct-17	12:15 PM	Rankin Inlet KIA Brenda Osmond	Email to, from AB re: Hi Brenda We are just in at the airport in Rankin Inlet now on our way to Chesterfield Inlet shortly. Denise's phone is not working. Do you know of a translator that you could recommend to us? Andrew Berry
24-Oct-17	12:23 PM	Rankin Inlet KiA Brenda Osmond, Luis Manzo	Email to, from AB re: Hi Brenda Wednesday at 1:30 will work well. We should be back in Rankin Inlet by about noon tomorrow. Will the meeting be at KIA's office? Thank you. Andrew Berry
24-Oct-17	12:55 PM	Rankin Inlet KiA Brenda Osmond	Email from, to AB re: Hi Louis Taparti his number is 645 3108. Brenda
24-Oct-17	12:55 PM	Rankin Inlet KiA Brenda Osmond, Luis Manzo	Email from, to AB re: Ok see you then.
24-Oct-17	4:00 PM	Chesterfield Inlet Hamlet Mayor Simeonie Sammurtok, SAO Roy Mullins, HTO Chair Harry Aggark	(arrived in Hamlet late due to transportation delays) CT and AB, introduction, hello and agree to have meeting 7 p.m. in the Hamlet Chambers.
24-Oct-17	7:17 PM	Chesterfield Inlet community meeting: Peter Kattegatsiak KIA Rep (CLARC) Pauline Kadjuk Elder Rep (CLARC) Leonie Mimialik HTO Rep (CLARC) Abraham Kadluk Youth Rep (CLARC) Harry Aggark Hamlet Rep (CLARC)-HTO Valerie Ipkarnerk CLO/KIA Gloria Thompson Translator Simeonie Sammurtok Mayor Roy Mullins SAO Jerome Misheralak Hamlet-HTO Louie Autut Hamlet David Kattegatsiak EDO Janice Aggark HTO Secretary Manager Matthew Arnauyok HTO <u>Members of the community</u> Leo Mimialik Mark Amarok Philippa Aggark Edwin Aggark Lizzie Ippiak Georgina Ipkarnerk <u>Members of Rankin Inlet</u> Kyle Tattuinee Cedric Autut	1. Opening of Meeting Meeting opened by the Mayor; with a prayer let by Louie Autut at 7:17PM 2. Introduction Denise thanked the members for coming and introduced Chris Taylor and Andrew Berry. Chris updated on previous exploration during the summer of 2017 and plans for 2018 that include the proposed camp location. 3. Slides shown regarding Summer Program update 2017 -Chris mentioned that Harry Aggark and Jerome Misheralak came to the exploration site, and clarified who worked during the summer exploration. Mentioned that they would like to continue from March-May 2018 during the winter season. - Chris presented the 2018 exploration work plan (slides) and showed the approved overland winter trail route. Question and answer period during slides: a) Valerie asked if the exploration is for both Gold and Diamond. Chris replied that they found gold and potential diamonds around their claim, and shown the locations. Chris mentioned that when they drill holes in the winter 2018 exploration, it will clarify of which claims to keep and which claims to let go; as they cost money from the Government. -slides showing of the possible camp location; selected location for less flying time and safety reasons for crew. b) Leo Mimialik suggested a different route (sea area) due to climate change as it might be more dangerous than going by land. c) Harry Aggark asked if the route was approved by KIA, Chris- yes Harry mentioned that the route was used in the past so he thinks that it is good for March-May 2018 season d) Cedric Autut asked what types of equipment will be hauled to camp. Chris replied that there will be camp supplies, fuel, tents, (drills will be flown to site and out of site). -Cedric also included that M&T have used the trail many years so they have an idea which way to go; as hunters share information of trails etc. -Andrew included that challengers will be used to haul cargo

Date	Time	Contact	Details
			<p>e) Leo Mimialik mentioned that Dunnedin should hear the voices of Chesterfield as that is what was mentioned before when they first started exploring, he also added that it was promised that gas was going to be purchased from Chesterfield Inlet, but instead business is from Rankin Inlet with the exploration when it should be from Chesterfield Inlet as we are closer to the camp. He said that there are less jobs in Chester other than Rankin so he suggested that it should be dealt with.</p> <p>f) Cedric Autut just clarified his question in the beginning; and mentioned that he needed to be excused from the meeting</p> <p>Chris Taylor replied that if there are no more questions of the trail, continued with the slides and shown the pink area of possible drilling.</p> <p>Andrew Berry added that Harry Aggark and Jerome Misheralak got to check out the site.</p> <p>Harry Aggark mentioned that they had selected the camp location as it was at a higher ground; and not at a lower ground as it will affect the camp; when seasons changes it will not be a good location.</p> <p>Andrew said that the camp size will fit about 20 people as there will be 2 weeks on and off rotation for the crew, and explained whom will be hired with what trade and skill</p> <p>g) Leo Mimialik would like to ask if there will only be 5 hired from Chesterfield Inlet and suggested that he would like more than 5 hired locally. Andrew clarified whom will be working</p> <p>h) Mark Amarok added that he worked with the explorers with Leo Mimialik in the past and would like to thank Dunnedin, he added what they were doing while working and the locations they went to. He suggested that IQ be a part of this exploration. Chris, Denise and Andrew agree</p> <p>i) Leo Mimialik said that he is still not satisfied with 5 locals hired, and added that the other mines with AEM are not really hiring from Chesterfield Inlet.</p> <p>-Chris said that he puts in all the recommendations from Chesterfield and will continue to have the locals input. Chris added that if there would be any caribou migration they will stop all activity; he mentioned that around Chesterfield area have more potential diamonds and closer to Rankin Inlet is Gold (showing map from slides)</p> <p>Chris thanked everyone for coming to the meeting; and said that they will be in town if anyone has any further questions.</p> <p>Denise said that they need letters of support to continue with the exploration and amendments on licenses and permits.</p> <p>Simeonie mentioned that they will bring it up in the next Hamlet Council meeting, and Harry mentioned the same from HTO</p>
25-Oct-17	11:00 am to 2:00 p.m.	Chesterfield Inlet Hamlet Mayor, SAO, CEDO, KIA Director	Casual meetings with Chris Taylor and Denise Lockett to discuss letters of support for community initiatives.

Date	Time	Contact	Details
26-Oct-17	10:00 AM	Rankin Inlet KIA Luis Manzo, Jeff Tulugak, Brenda Osmond. CLARC Members: Jerome Tattuinee (elder), Brian Sigurdson (HTO Chair), Harry Towtongie (Hamlet rep), Craig Beardsall (youth rep), Clayton Tartak (not on CLARC but attended with HTO Chair. Clayton is the HTO Manager)	<p>Jeff welcomed everyone and asked Jerome to give an opening prayer to the meeting. Introductions were made and Chris thanked everyone for agreeing to meet. He then began a powerpoint presentation. Hard copies and translated summaries were provided.</p> <p>Brian asked how the drills would get to the property and Chris and Andy responded that likely they could use M & T's challengers to transport the drills to the temporary camp location and also use the Challengers for drill moves.</p> <p>Chris reiterated that it would be safer to use the Challengers in winter than helicopters due to bad weather.</p> <p>Brian further asked if DVI would use snowmobiles to transport the drillers to the drill. Andy said that if it was safe that this could be reasonably done.</p> <p>Chris stated that he had promised the people in Chesterfield Inlet that the company would cut down on the use of helicopters to mitigate noise and possible harassment of wildlife and this was a way to do it. Chris also said that As well, the Challengers could be used to transport materials from the old Shear camp location for the KIA. This has been discussed with the KIA.</p> <p>Brian asked if the company would be drilling in summer and Chris responded that drilling in summer would be preferred but that in order to reduce impact on wildlife and the environment, winter drilling is proposed.</p> <p>Harry asked if businesses from Rankin Inlet would be used and Chris and Andy responded that they had met with Jean and David at Sakku. DVI would like to hire 10 people from Chesterfield Inlet for positions in camp. It was recognized that most business opportunities would be for Rankin Inlet as it was a 'hub' for services in the Kivalliq Region.</p> <p>Harry emphasized that the company should look at small businesses and not just the big ones. A list of businesses is available through NTI and the Hamlets. Denise said she would follow up on this.</p> <p>Jerome asked which was noisier – helicopter or Challenger as he thought the Challengers were noisier. Andy stated that he thought the helicopters were noisier and the Challengers were slower. Jerome said that in his experience previously as a road builder, that the challengers were noisier - when they revved up.</p> <p>Luis asked if DVI had examined the core that Shear Minerals left behind and Chris commented that they (Shear) had removed anything of interest.</p> <p>Harry said that the proposed camp site was good and was the type of site that Inuit would look for too.</p> <p>Andy confirmed that the company provides an update to stakeholders before any activity, and invited interested local officials and knowledge holders to view the sites and provide advice on avoidance and mitigation measures prior to the start of any program. Feedback is integrated into plans.</p> <p>Chris and Denise stated that the last time a community meeting had been held in Rankin Inlet, there was very poor attendance. It was better to meet directly with KIA CLARC and HTO members as well as the Hamlet.</p> <p>Jeff asked if the company had spoken with cabin holders. (he indicated on a map where they are). Chris and Andy confirmed that they hadn't yet as they just learned of them, but planned on speaking with them and involving them in discussions.</p> <p>Jerome asked how high the drone would fly and Andy said about 500 meters at the highest but that height wasn't good for photographs.</p> <p>Jeff closed the meeting by asking the CLARC members if they had any further questions or concerns about the companies proposed work plan. Jerome commented that people should be very careful working in the cold and to reheat any frozen parts carefully in cool water and not hot. Harry stated that he would like to see more training for prospecting as well as drilling.</p> <p>Chris thanked everyone for meeting and the meeting was closed.</p>
26-Oct-17	1:08 PM	Rankin Inlet HTO	Email from, to DL re: Hey there, I'm sorry I was a little bit in and out of the meeting there this morning. I never quite got your guy's schedule. We can schedule a meeting with my board and a community consultation for your next trip up once I get that.

Date	Time	Contact	Details
3-Nov-17		Cathy Towntongie, MLA Rankin Inlet North	Letter to, from CT. Congratulatory letter and company introduction.
3-Nov-17		Lorne Kusugak, MLA Rankin Inlet South	Letter to, from CT. Congratulatory letter and company introduction.
9-Nov-17		Simeonie Sammurtok, Mayor Hamlet of Chesterfield Inlet	Letter from, to DL. Letter of support from the Hamlet of Chesterfield Inlet signed by Mayor as authorized by the council.

Acronyms (listed alphabetically)	
CLARC	Community Lands and Resource Committee
CLEY	Culture, Language, Elders and Youth
CLO	Community Liason Officer
DVI	Dunnedin Ventures Inc.
EC	Environment Canada
EDO	Economic Development Officer
GN	Government of Nunavut
HTO	Hunters and Trappers Organization
INAC	Indigenous and Northern Affairs Canada
KIA	Kivalliq Inuit Association
NIRB	Nunavut Impact Review Board
NPC	Nunuvut Planning Commission
NWB	Nunavut Water Board
SAO	Senior Administrative Officer
Dunnedin Ventures Inc.	
AB	Andrew Berry
BS	Bob Singh
CT	Chris Taylor
DL	Denise Lockett
JW	Jeff Ward
RK	Rick Kemp