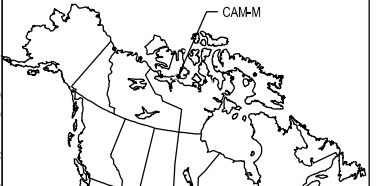


<p>LEVEL OF SECURITY   NIVEAU DE SÉCURITÉ</p> <p>TO BE REVIEWED   À ÊTRE RÉVISÉ</p>
---

NORTH WARNING SYSTEM OFFICE  
Bureau du système d'alerte du Nord

**Raytheon**  
**Canada Limited**

LOCATION



NOTES:

1. PROPERTY BOUNDARIES SHOWN ARE APPROXIMATE, SEE NORTH WARNING SYSTEM REAL PROPERTY STATEMENT OF WORK DRAWING PACKAGE FOR THIS SITE'S PRECISE PROPERTY BOUNDARIES.

— — — ABOVEGROUND P.O.L. LINE

--- ELECTRICAL CABLE

**P.O.L. SPILL KIT**

(H) HAZMAT STORAGE

C CHEMICAL SPILL KIT

DRAWING DERIVED FROM PROJECT NO. 499559

1	10 OCT 18	REV AS PER ENVIRO. MARK-UPS	WW
NO.	DATE	REVISION	APPR.

SCALE | ÉCHELLE  
N.T.S.

LOCATION | EMPLACEMENT

CAM-M  
CAMBRIDGE BAY  
NUUNAVUT

PROJECT | PROJET

TRADE   MÉTIER	DATE
SITING	2017/06/01

SUBJECT   SUJET
-----------------

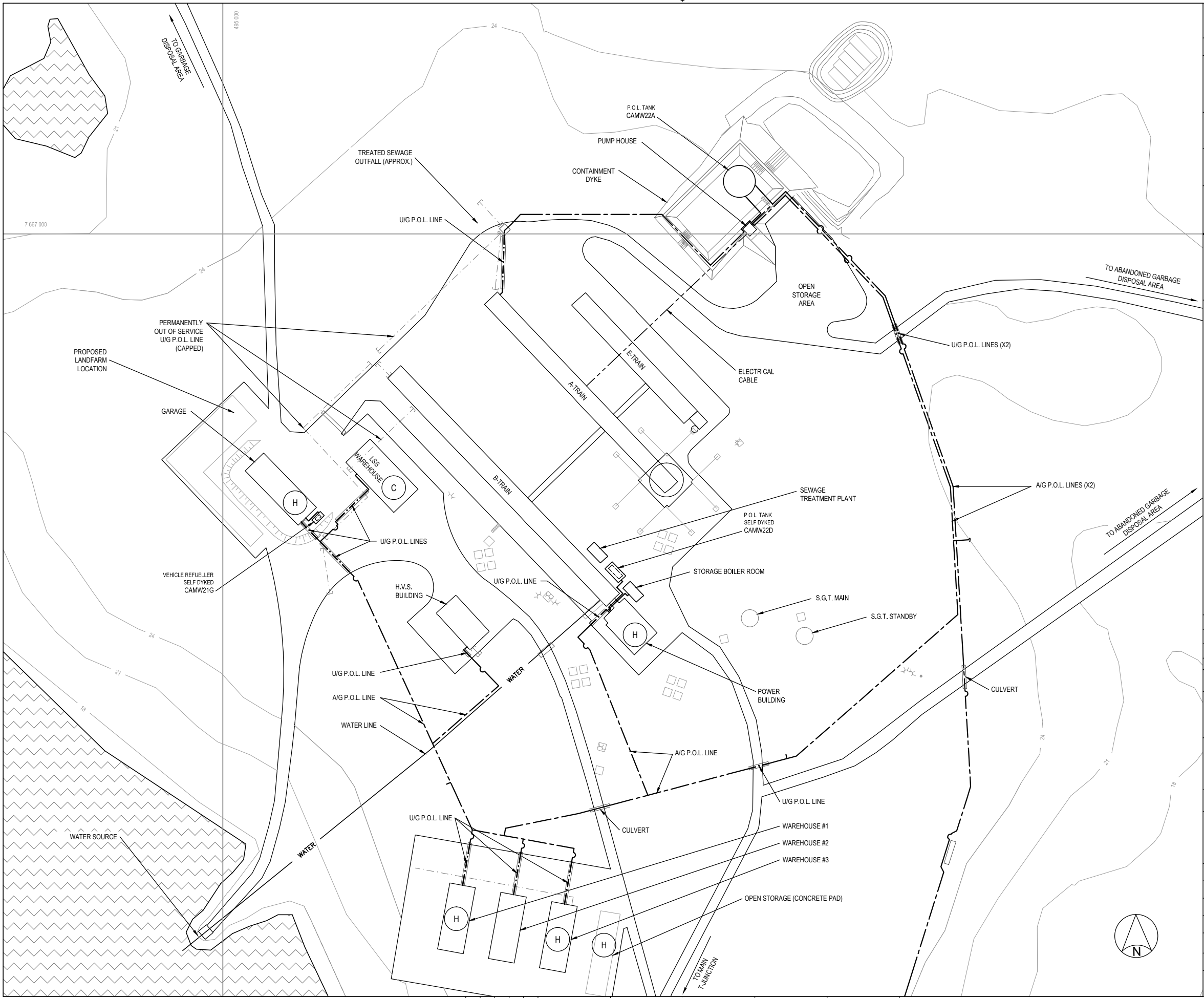
## SITE PLAN


PRODUCTION		REVIEWED   REVU
DESIGNED   ETUDIÉ		DES O   AGENT CONC
A.B.		
DRAWN   DESSINE		PROJ MGR   GEST PROJ
T.R.		P.W.
CHECKED   VÉRIFIÉ		DES MGR   GEST CONC
M.L.		F.M.
COORDINATION		FIRE   INCENDIE
		D.S.

WBS NO.   NO. OTP		PF NO.   NO. DP	
-------------------	--	-----------------	--

DWG. NO. | NO. DESSIN

Canada






Government of Canada  
Gouvernement du Canada

LEVEL OF SECURITY | NIVEAU DE SÉCURITÉ  
TO BE REVIEWED | À ÊTRE RÉVISÉ

NORTH WARNING SYSTEM OFFICE  
Bureau du système d'alerte du Nord

**Raytheon**  
Canada Limited

Suite 3000-400 COOPER STREET  
OTTAWA, ONTARIO K2P 2P8  
TEL.: (613) 787-3630  
FAX.: (613) 787-3703


LOCATION  



NOTES:


--- ABOVEGROUND P.O.L. LINE

--- UNDERGROUND P.O.L. LINE

--- ELECTRICAL CABLE

 P.O.L. SPILL KIT

 HAZMAT STORAGE

 CHEMICAL SPILL KIT

DRAWING DERIVED FROM PROJECT NO. 499559

1	10 OCT 18	REV AS PER ENVIRO. MARK-UPS	WW
NO.	DATE	REVISION	APPR.

SCALE | ÉCHELLE  
N.T.S.

LOCATION | EMPLACEMENT  
CAM-M  
CAMBRIDGE BAY  
NUNAVUT

PROJECT | PROJET


TRADE   MÉTIER SITING	DATE 2017/06/01
SUBJECT   SUJET	

STS RECORDS  
SUMMIT AREA PLAN

PRODUCTION DESIGNED   ÉTUDIÉ	REVIEWED   REVU	DES O   AGENT CONC
A.B.		PROJ MGR   GEST PROJ
DRAWN   DESSINÉ		P.W.
T.R.		DES MGR   GEST CONC
CHECKED   VÉRIFIÉ		F.M.
M.L.		FIRE   INCENDIE
COORDINATION		D.S.

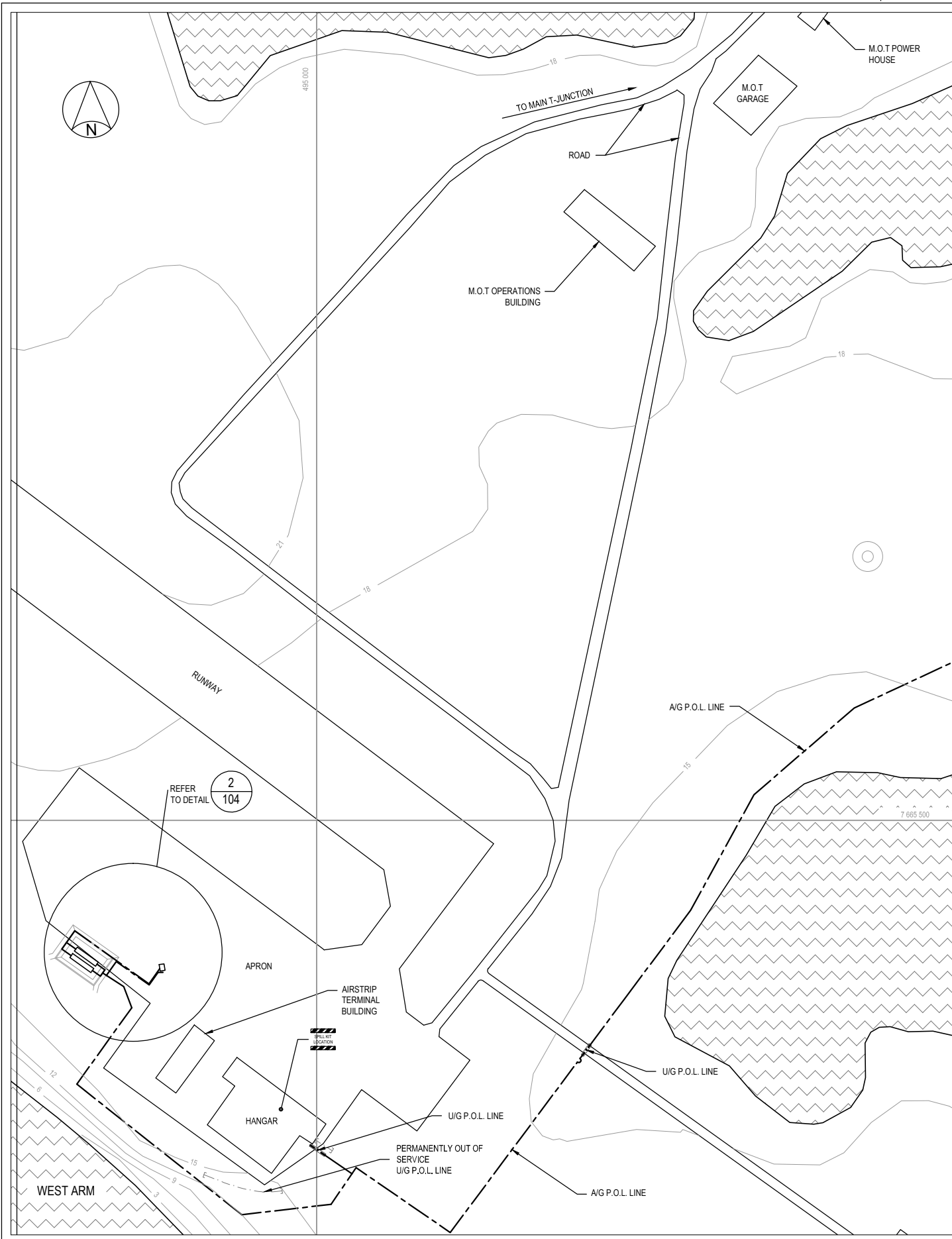
WBS NO.   NO. OTP	PF NO.   NO. DP
-------------------	-----------------

DWG. NO. | NO. DESSIN  
H-C25/4-5910-103

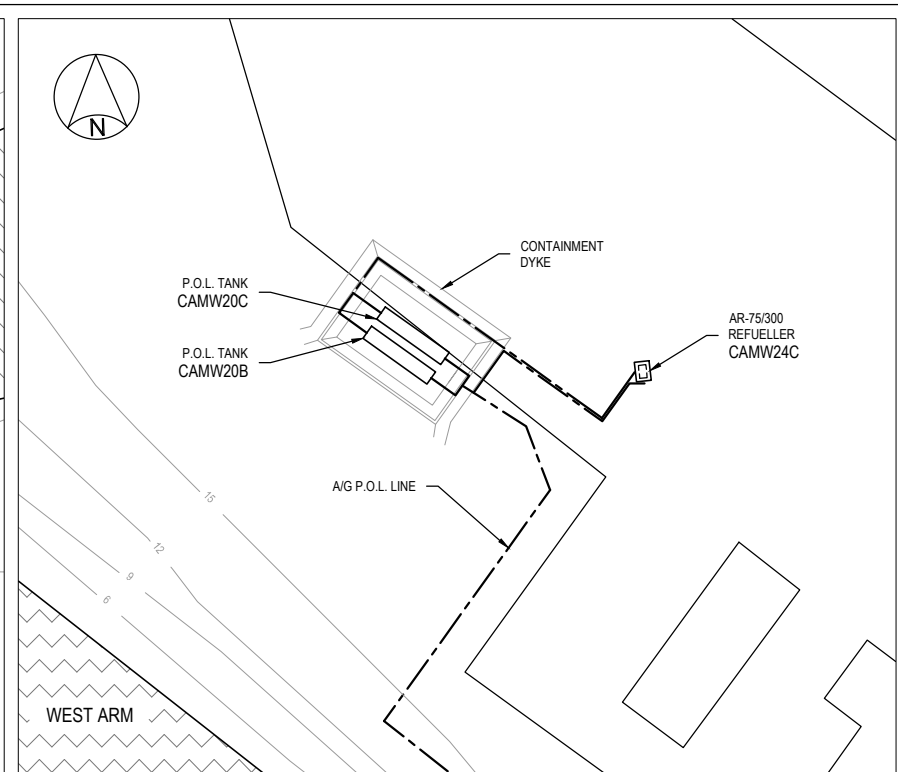


2018 Oct 12, 2:30pm

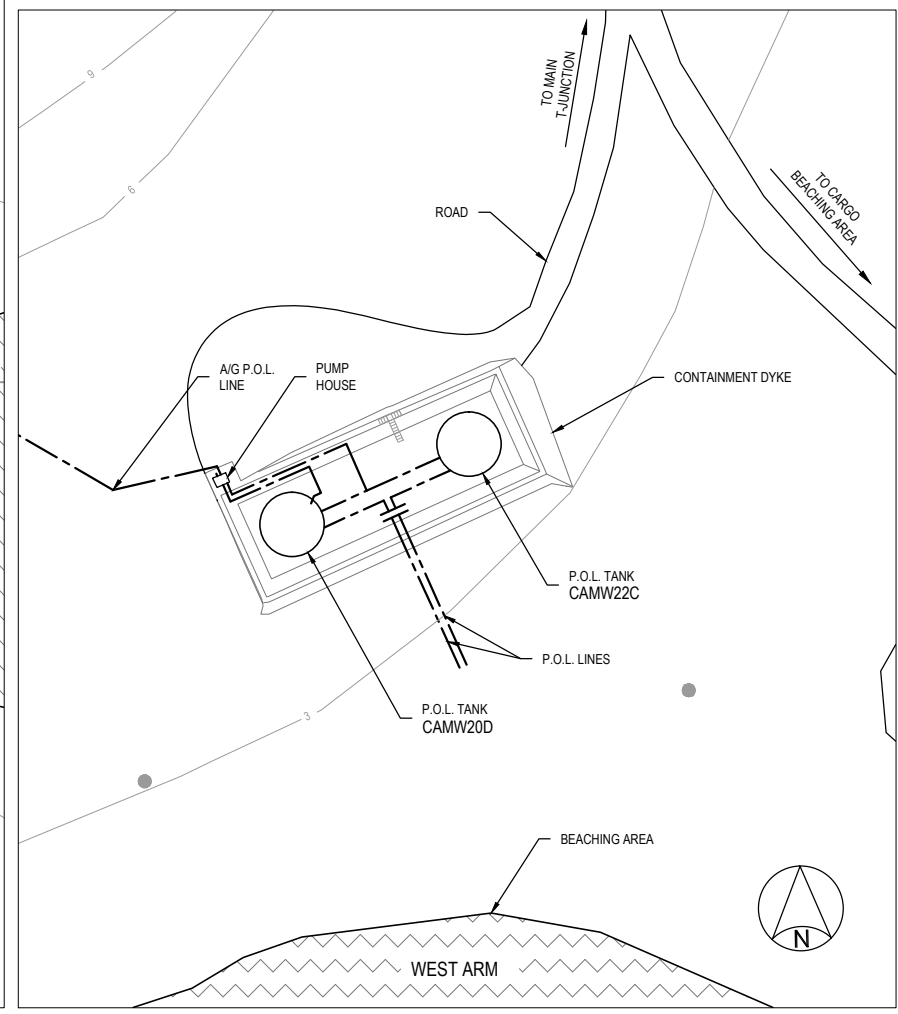
Sheet # of #



1 AIRFIELD AREA PLAN  
SCALE: N.T.S.



2 AIRFIELD P.O.L. TANK DETAILS  
SCALE: N.T.S.



3 BEACH AREA PLAN  
SCALE: N.T.S.

Government of Canada

Gouvernement du Canada

LEVEL OF SECURITY | NIVEAU DE SÉCURITÉ

TO BE REVIEWED | À ÊTRE RÉVISÉ

NORTH WARNING SYSTEM OFFICE

Bureau du système d'alerte du Nord

Raytheon

Canada Limited

Suite 3000-400 COOPER STREET

OTTAWA, ONTARIO K2P 2H8

TEL.: (613) 787-3830

FAX.: (613) 787-3703

LOCATION

NOTES:

--- ABOVEGROUND P.O.L. LINE

--- UNDERGROUND P.O.L. LINE

P.O.L. SPILL KIT

DRAWING DERIVED FROM PROJECT NO. 499559

1	10 OCT 18	REV AS PER ENVIRO. MARK-UPS	WW
NO.	DATE	REVISION	APPR.

SCALE | ÉCHELLE

N.T.S.

LOCATION | EMPLACEMENT

CAM-M

CAMBRIDGE BAY

NUNAVUT

PROJECT | PROJET

TRADE | MÉTIER

SITING

DATE

2017/06/01

SUBJECT | SUJET

BEACH AND AIRFIELD

AREA PLANS

PRODUCTION

DESIGNED | ÉTUDIÉ

DES O | AGENT CONC

A.B.

DRAWN | DESSINÉ

PROJ MGR | GEST PROJ

T.R.

CHECKED | VÉRIFIÉ

P.J.W.

M.L.

F.M.

COORDINATION

FIRE | INCENDIE

D.S.

WBS NO. | NO. OTP

PF NO. | NO. DP

DWG. NO. | NO. DESSIN

H-C25/4-5910-104

Canada

2018 Oct 12, 2:33pm

manj@rak

layout 11

C:\Users\manj@rak\Desktop\STS WATER BOARD\SK4-5910-104\CAM-M.dwg

Sheet # of #