


Government of Canada
Gouvernement du Canada

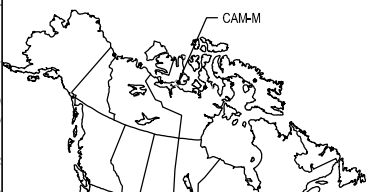
LEVEL OF SECURITY | NIVEAU DE SÉCURITÉ
TO BE REVIEWED | À ÊTRE RÉVISÉ

NORTH WARNING SYSTEM OFFICE
Bureau du système d'alerte du Nord



Suite 3000-400 COOPER STREET
OTTAWA, ONTARIO K2P 2H8
TEL.: (613) 787-3630
FAX.: (613) 787-3703

LOCATION




NOTES:


1. PROPERTY BOUNDARIES SHOWN ARE APPROXIMATE. SEE NORTH-WARNING SYSTEM REAL PROPERTY STATEMENT OF WORK DRAWING PACKAGE FOR THIS SITE'S PRECISE PROPERTY BOUNDARIES.

ABOVEGROUND P.O.L. LINE


ELECTRICAL CABLE



P.O.L. SPILL KIT



HAZMAT STORAGE



CHEMICAL SPILL KIT

DRAWING DERIVED FROM PROJECT NO. 499559

| | | | |
|---|-----------|-----------------------------|----|
| 1 | 10 OCT 18 | REV AS PER ENVIRO. MARK-UPS | WW |
|---|-----------|-----------------------------|----|

NO. DATE REVISION APPR.

SCALE | ÉCHELLE
N.T.S.

LOCATION | EMPLACEMENT
CAM-M
CAMBRIDGE BAY
NUNAVUT

PROJECT | PROJET

TRADE | MÉTIER
SITING

DATE
2017/06/01

SUBJECT | SUJET

SITE PLAN

PRODUCTION
DESIGNED | ÉTUDIÉ

DES O | AGENT CONC

A.B.

DRAWN | DESSINÉ

PROJ MGR | GEST PROJ

T.R.

CHECKED | VÉRIFIÉ

P.W.

M.L.

COORDINATION

DES MGR | GEST CONC

F.M.

FIRE | INCENDIE

D.S.

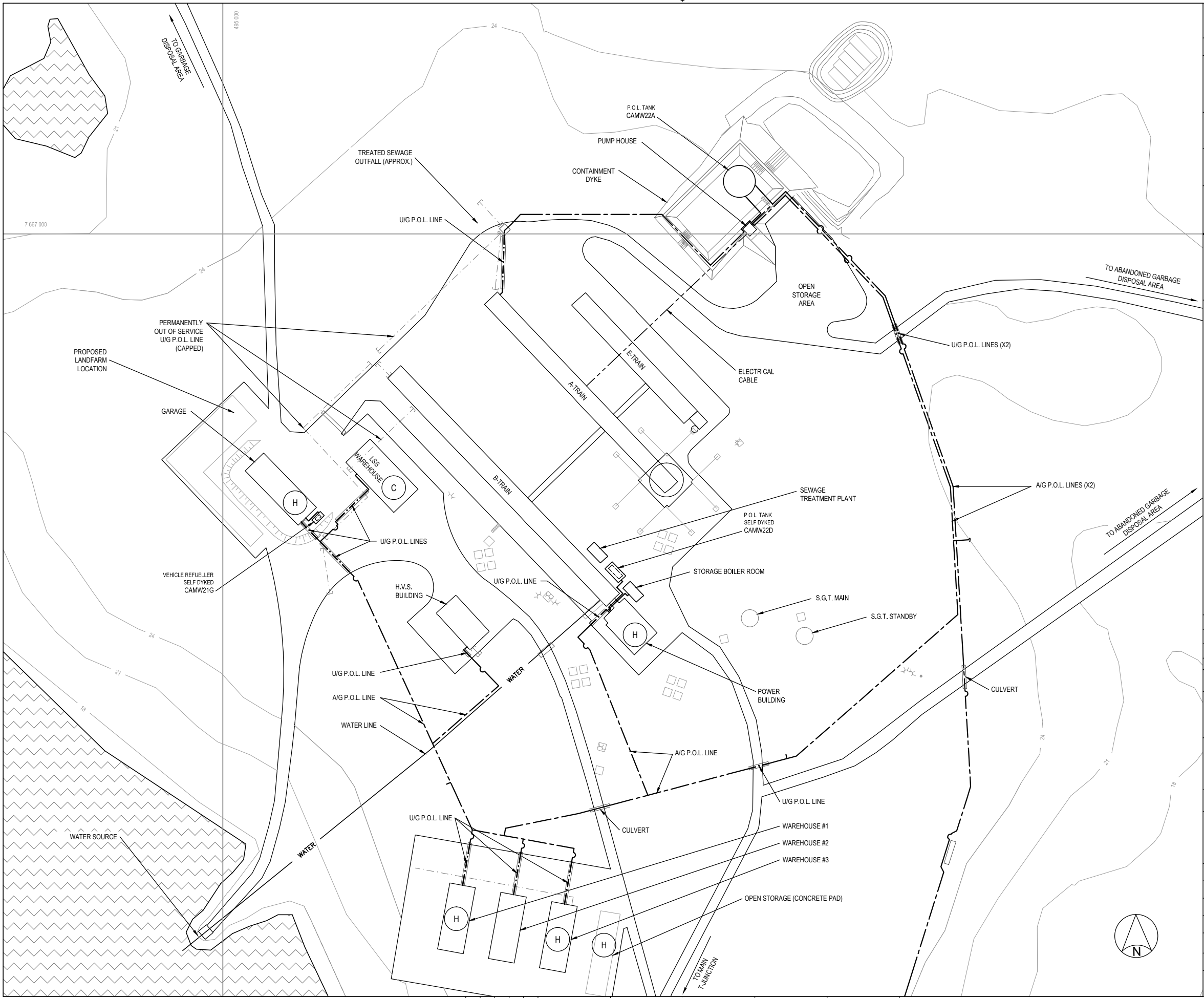
WBS NO. | NO. OTP


PF NO. | NO. DP

DWG. NO. | NO. DESSIN

H-C25/4-5910-102

Canada






Government of Canada
Gouvernement du Canada

LEVEL OF SECURITY | NIVEAU DE SÉCURITÉ
TO BE REVIEWED | À ÊTRE RÉVISÉ

NORTH WARNING SYSTEM OFFICE
Bureau du système d'alerte du Nord

Raytheon
Canada Limited

Suite 3000-400 COOPER STREET
OTTAWA, ONTARIO K2P 2P8
TEL.: (613) 787-3630
FAX.: (613) 787-3703


LOCATION



NOTES:


--- ABOVEGROUND P.O.L. LINE

--- UNDERGROUND P.O.L. LINE

--- ELECTRICAL CABLE

 P.O.L. SPILL KIT

 HAZMAT STORAGE

 CHEMICAL SPILL KIT

DRAWING DERIVED FROM PROJECT NO. 499559

| | | | |
|-----|-----------|-----------------------------|-------|
| 1 | 10 OCT 18 | REV AS PER ENVIRO. MARK-UPS | WW |
| NO. | DATE | REVISION | APPR. |

SCALE | ÉCHELLE
N.T.S.

LOCATION | EMPLACEMENT
CAM-M
CAMBRIDGE BAY
NUNAVUT

PROJECT | PROJET

TRADE | MÉTIER
SITING

DATE
2017/06/01

SUBJECT | SUJET

STS RECORDS
SUMMIT AREA PLAN

PRODUCTION
DESIGNED | ÉTUDIÉ

REVIEWED | REVU

DES O | AGENT CONC

DRAWN | DESSINÉ

PROJ MGR | GEST PROJ

CHECKED | VÉRIFIÉ

P.W.

DES MGR | GEST CONC

M.L.

F.M.

FIRE | INCENDIE

COORDINATION

D.S.

WBS NO. | NO. OTP

PF NO. | NO. DP

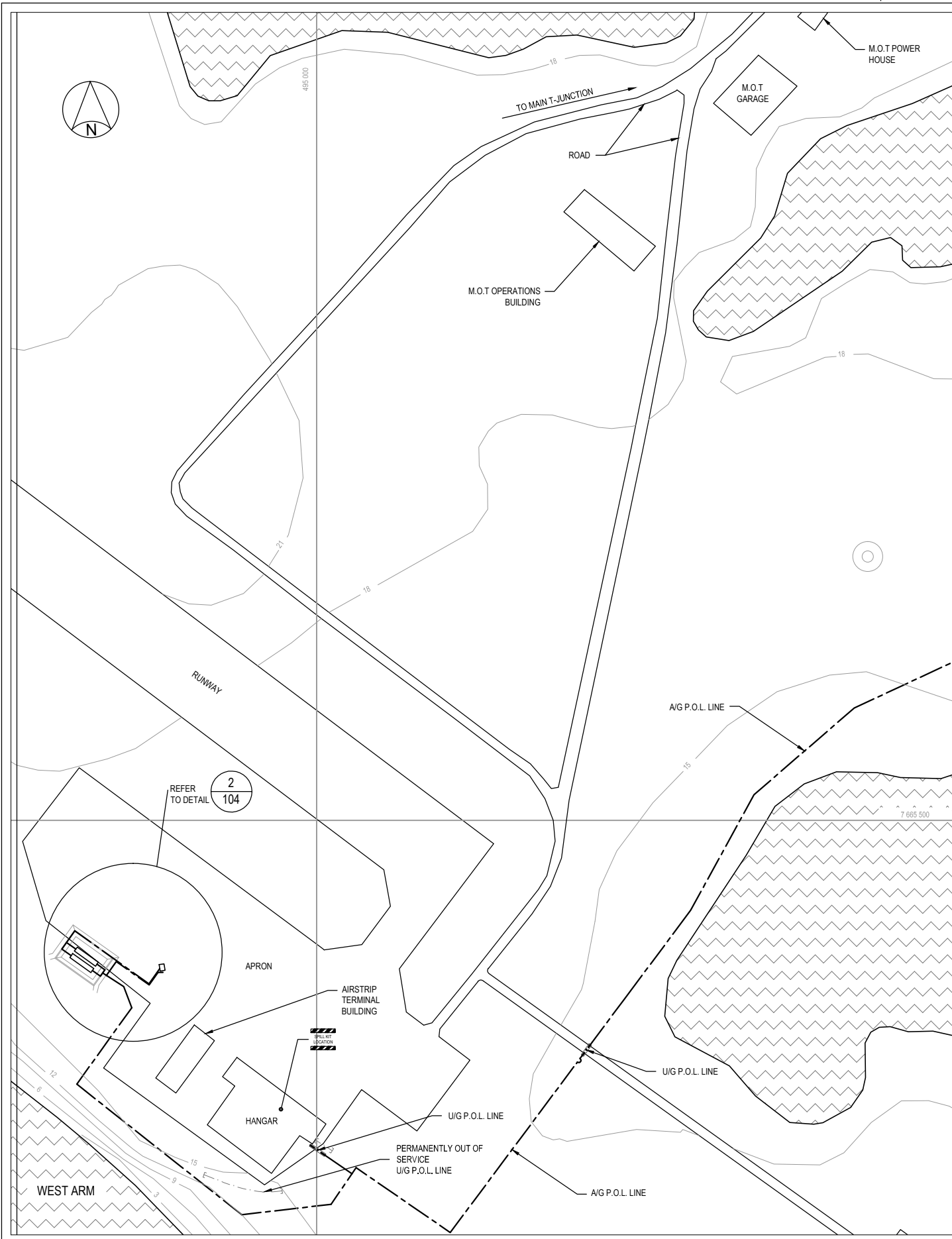
DWG. NO. | NO. DESSIN

H-C25/4-5910-103

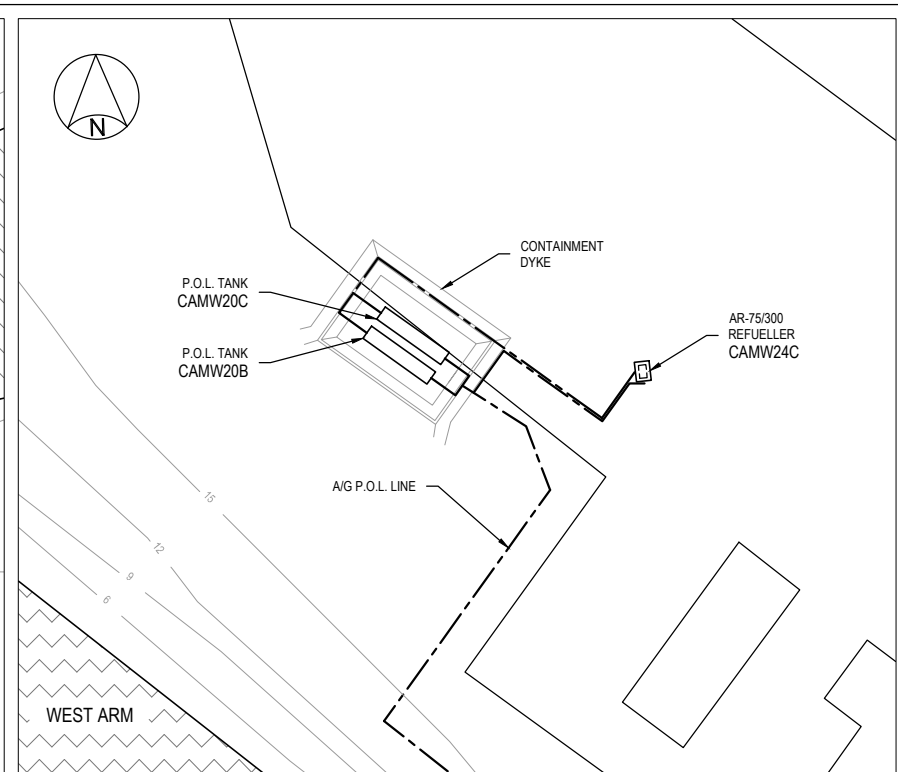
Canada

Sheet # of #

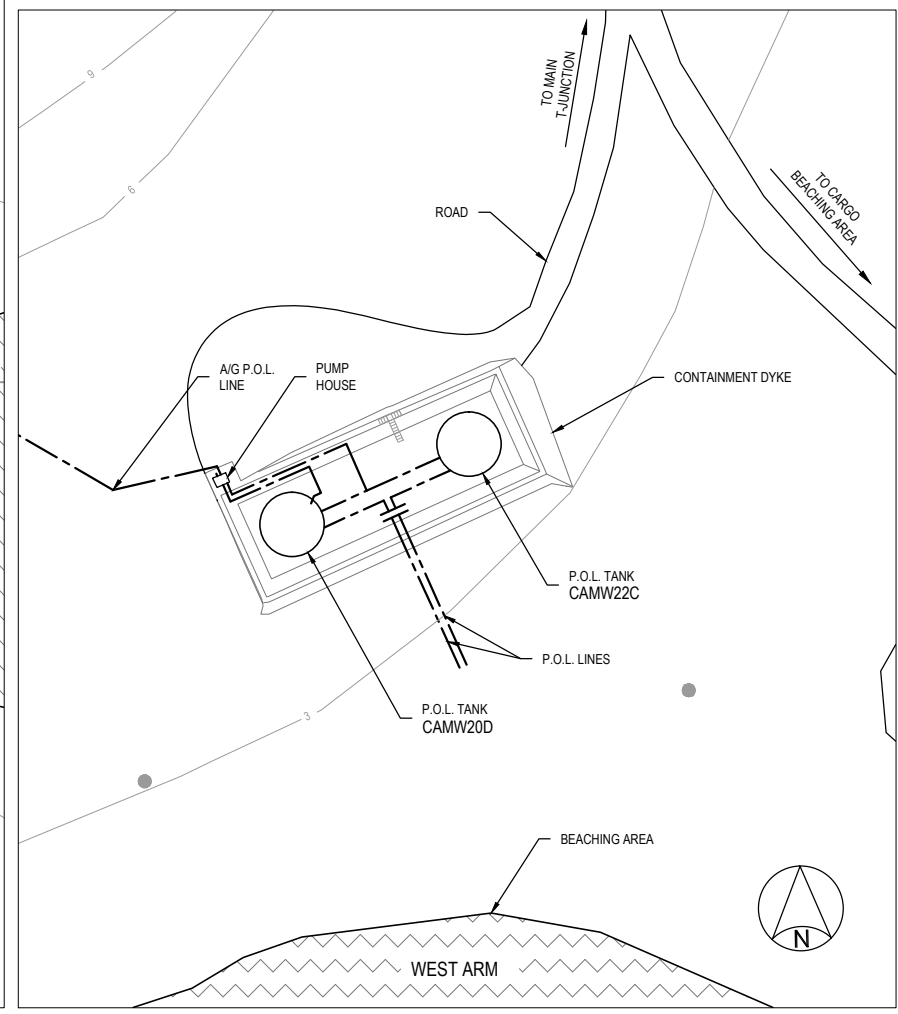
C:\Users\mngm\OneDrive\Work\STS WATER BOARD\4-5910-103\CAM-M.dwg
2018 Oct 12, 2:30pm
mngm\akak




1 AIRFIELD AREA PLAN
SCALE: N.T.S.



2 AIRFIELD P.O.L. TANK DETAILS
SCALE: N.T.S.



3 BEACH AREA PLAN
SCALE: N.T.S.



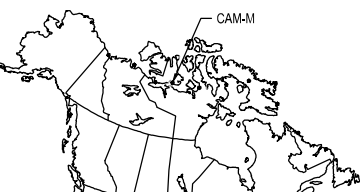
Government of Canada
Gouvernement du Canada


LEVEL OF SECURITY | NIVEAU DE SÉCURITÉ
TO BE REVIEWED | À ÊTRE RÉVISÉ

NORTH WARNING SYSTEM OFFICE
Bureau du système d'alerte du Nord

Raytheon
Canada Limited

Suite 3000-400 COOPER STREET
OTTAWA, ONTARIO K2P 2H8
TEL.: (613) 787-3830
FAX.: (613) 787-3703

LOCATION


NOTES:
--- ABOVEGROUND P.O.L. LINE
--- UNDERGROUND P.O.L. LINE
 P.O.L. SPILL KIT

DRAWING DERIVED FROM PROJECT NO. 499559

| | | | |
|-----|-----------|-----------------------------|-------|
| 1 | 10 OCT 18 | REV AS PER ENVIRO. MARK-UPS | WW |
| NO. | DATE | REVISION | APPR. |

SCALE | ÉCHELLE
N.T.S.

LOCATION | EMPLACEMENT
CAM-M
CAMBRIDGE BAY
NUNAVUT
PROJECT | PROJET

| | |
|---|--------------------|
| TRADE MÉTIER SITING | DATE 2017/06/01 |
| SUBJECT SUJET BEACH AND AIRFIELD AREA PLANS | |

| | |
|---|---------------------------------------|
| PRODUCTION DESIGNED ÉTUDIÉ A.B. | REVIEWED REVU DES O AGENT CONC |
| DRAWN DESSINÉ T.R. | PROJ MGR GEST PROJ P.W. |
| CHECKED VÉRIFIÉ M.L. | DES MGR GEST CONC F.M. |
| COORDINATION | FIRE INCENDIE D.S. |

| | |
|---|-----------------|
| WBS NO. NO. OTP | PF NO. NO. DP |
| DWG. NO. NO. DESSIN H-C25/4-5910-104 | |

Canada

2018 Oct 12, 2:33pm
mangr@alask
layout 11
C:\Users\mangr\p\alask\Drawings\STS WATER BOARD\SK4-5910-104\CAM-M.dwg

Sheet # of #