



MEADOWBANK MINE

2019 WILDLIFE MONITORING SUMMARY REPORT

FINAL

APPENDIX K

2019 Hunter Harvest Calendar

Baker Lake Harvest Study

Central Map Schultz Lake

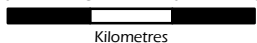
Key Map

Deep Rose Lake	Meadowbank River	Woodburn Lake
Aberdeen Lake	Schultz Lake	Quoich River
Mallery Lake	Pitz Lake	Baker Lake

Area of Detail



0 5 10 15



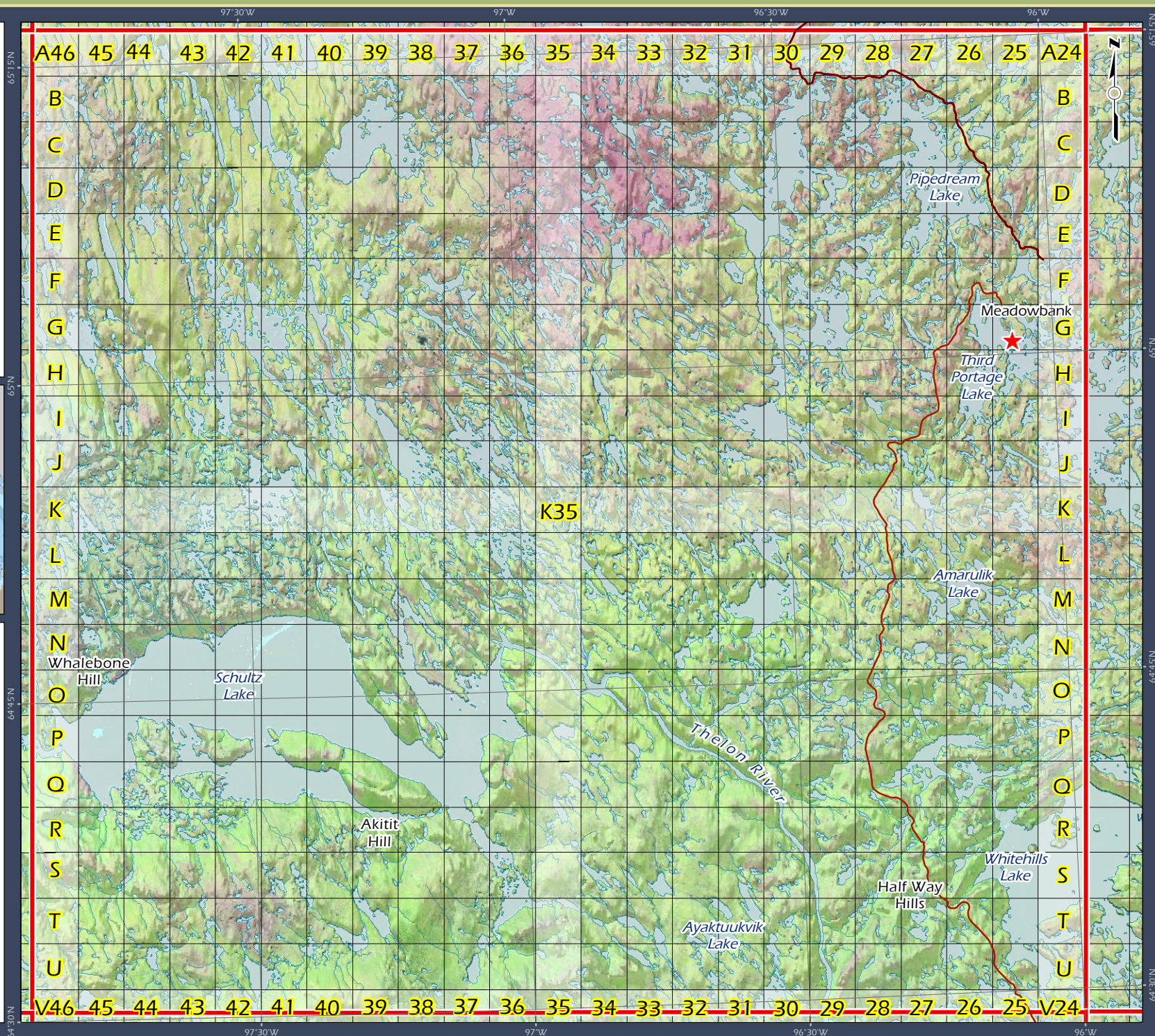
Projection: UTM Zone 14 NAD83

Data Sources:
Natural Resources Canada
GeoBase®
National Topographic Database
Government of Nunavut
Agnico-Eagle Mines Inc.
Caslys Consulting Ltd.

Prepared for:



By:

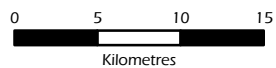


Baker Lake Harvest Study

South Central Map Pitz Lake

Key Map

Deep Rose Lake	Meadowbank River	Woodburn Lake
Aberdeen Lake	Schultz Lake	Quoich River
Mallery Lake	Pitz Lake	Baker Lake



Projection: UTM Zone 14 NAD83

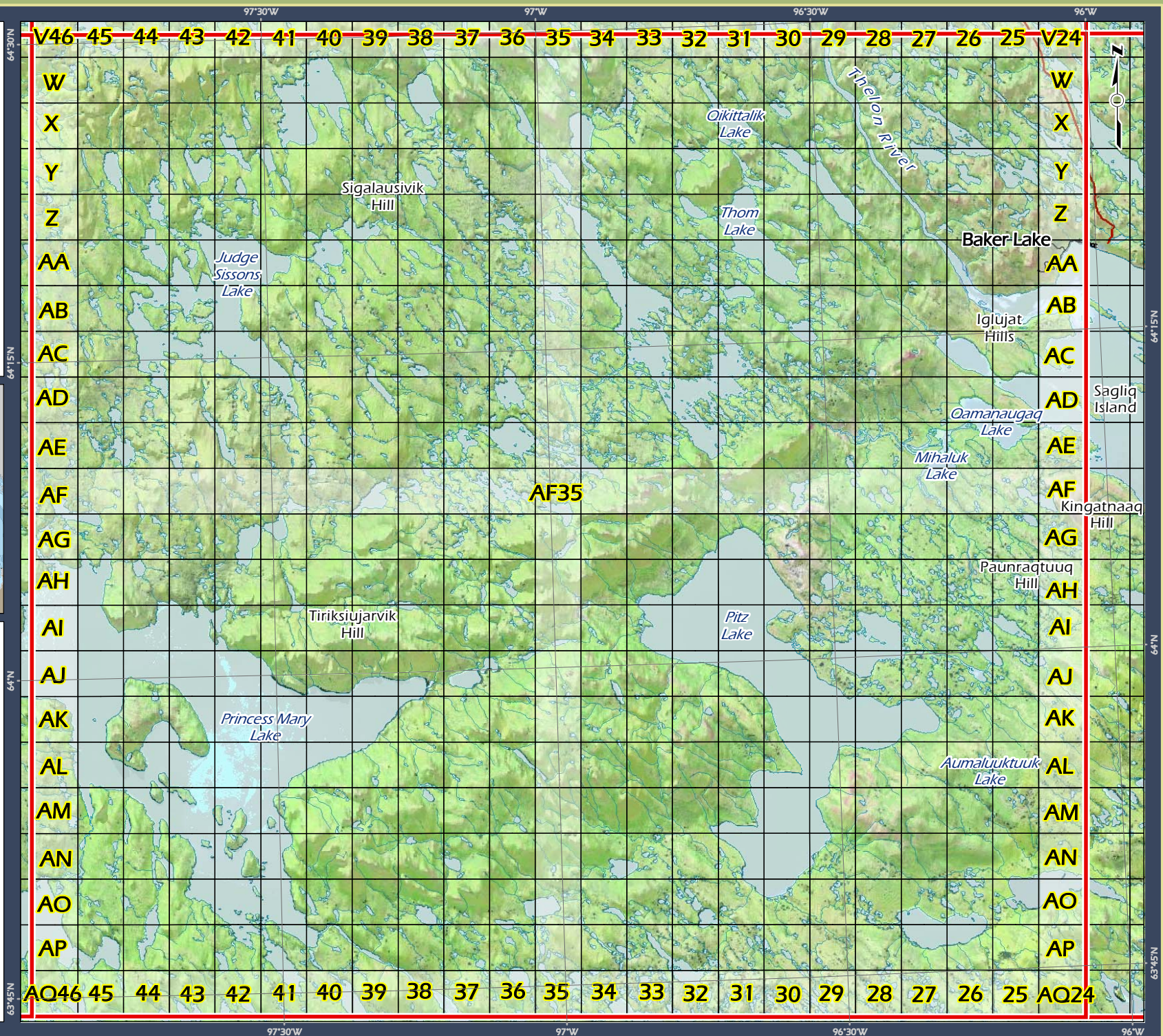
Data Sources:

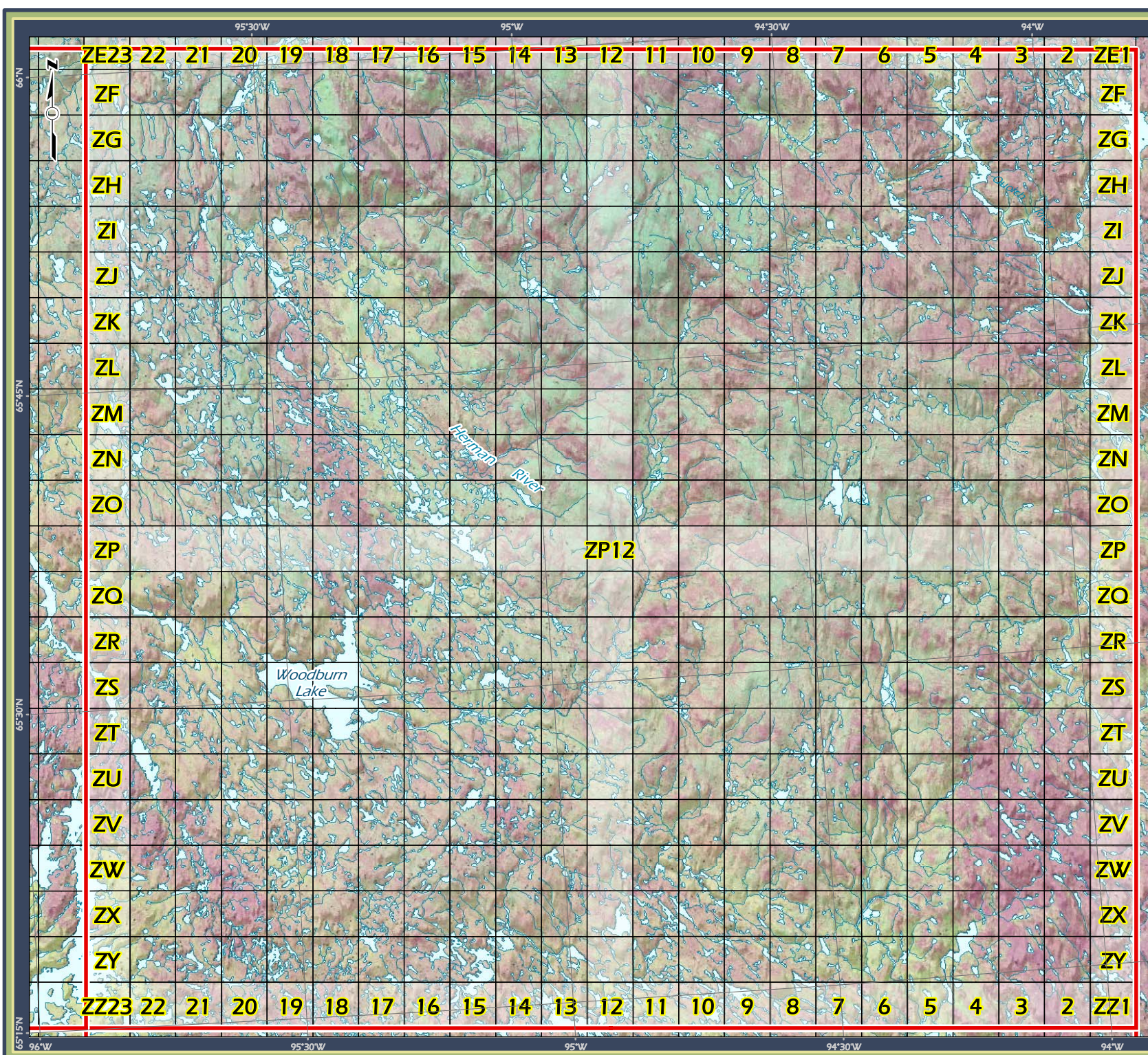
Natural Resources Canada
GeoBase®
National Topographic Database
Government of Nunavut
Agnico-Eagle Mines Inc.
Caslys Consulting Ltd.

Prepared for:



By:





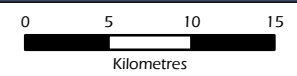
Baker Lake Harvest Study

Northeast Map Woodburn Lake

Key Map

Deep Rose Lake	Meadowbank River	Woodburn Lake
Aberdeen Lake	Schultz Lake	Ouoich River
Mallery Lake	Pitz Lake	Baker Lake

Area of Detail



Projection: UTM Zone 14 NAD83


Data Sources:
Natural Resources Canada
GeoBase®
National Topographic Database
Government of Nunavut
Agnico-Eagle Mines Inc.
Caslys Consulting Ltd.

Prepared for:



By:





Baker Lake Harvest Study

East Center Map Quioich River

Key Map

Deep Rose Lake	Meadowbank River	Woodburn Lake
Aberdeen Lake	Schultz Lake	Quioich River
Mallery Lake	Pitz Lake	Baker Lake

Area of Detail



Projection: UTM Zone 14 NAD83

Data Sources:

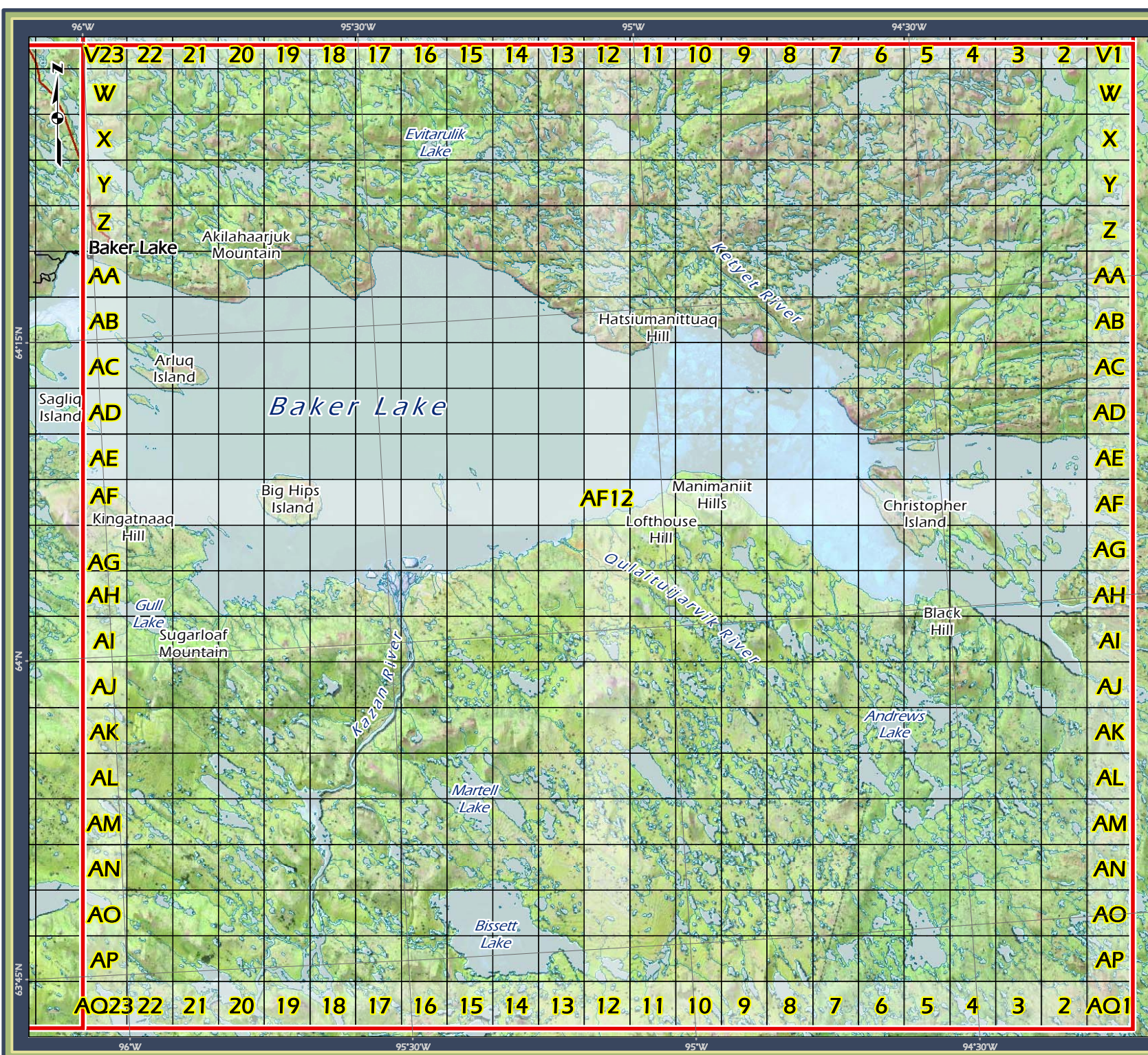
Natural Resources Canada
GeoBase®
National Topographic Database
Government of Nunavut
Agnico-Eagle Mines Inc.
Caslys Consulting Ltd.

Prepared for:



By:





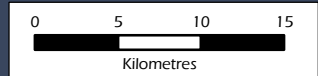
*Baker Lake
Harvest Study*

*Southeast Map
Baker Lake*

Key Map

Deep Rose Lake	Meadowbank River	Woodburn Lake
Aberdeen Lake	Schultz Lake	Ououch River
Mallery Lake	Pitz Lake	Baker Lake

Area of Detail



Projection: UTM Zone 14 NAD83

Data Sources:
Natural Resources Canada
GeoBase®
National Topographic Database
Government of Nunavut
Agnico-Eagle Mines Inc.
Caslys Consulting Ltd.

Prepared for:



By:





Caribou Herd

Paul Kabloona



Nesting Redpoll

Martin Gebauer

Produced By:



and

