

LEGEND

- COMMUNITY
- ★ MILNE PORT
- ▭ MARINE MAMMAL REGIONAL STUDY AREA
- ▬ NUNAVUT SETTLEMENT AREA BOUNDARY
- ▬ PIKIALASORSUAQ (NORTH WATER POLYNYA) BOUNDARY

ICE CONCENTRATION

- < 1/10
- 1-3/10
- 4-6/10
- 7-8/10
- 9-10/10
- WATERBODY (NO ICE CONCENTRATION DATA)

VESSEL NAME AND DIRECTION OF TRANSIT

- ADMIRAL SCHMIDT
- BOTNICA
- GISELA OLDENDORFF
- NORDIC OASIS
- NORDIC ODIN
- NORDIC ODYSSEY
- NORDIC OLYMPIC
- NORDIC OSHIMA
- NS YAKUTIA
- OCEAN RAYNALD T
- OCEAN TAIGA
- VITUS BERING

0 100 200
1:3,500,000 KILOMETRES

REFERENCE(S)
ICE CONCENTRATION OBTAINED FROM CANADIAN ICE SERVICE, GOVERNMENT OF CANADA. DAILY ICE CHARTS – APPROACHES TO RESOLUTE BAY. ACCESSED NOVEMBER 3, 2020. PIKIALASORSUAQ POLYNYA BOUNDARY DIGITIZED FROM "PEOPLE OF THE ICE BRIDGE: THE FUTURE OF THE PIKIALASORSUAQ", REPORT OF THE PIKIALASORSUAQ COMMISSION, NOVEMBER 2017. GEOGRAPHIC NAMES, POPULATED PLACE, AND PROVINCIAL BOUNDARY DATA OBTAINED FROM GEOGRATIS, © DEPARTMENT OF NATURAL RESOURCES CANADA. ALL RIGHTS RESERVED.
PROJECTION: UTM ZONE 17 DATUM: NAD 83

CLIENT
BAFFINLAND IRON MINES CORPORATION

PROJECT
MARY RIVER PROJECT

TITLE
2020 EARLY SHIPPING SEASON VESSEL TRAFFIC AND ICE COVERAGE - JULY 21, 2020 (UTC)

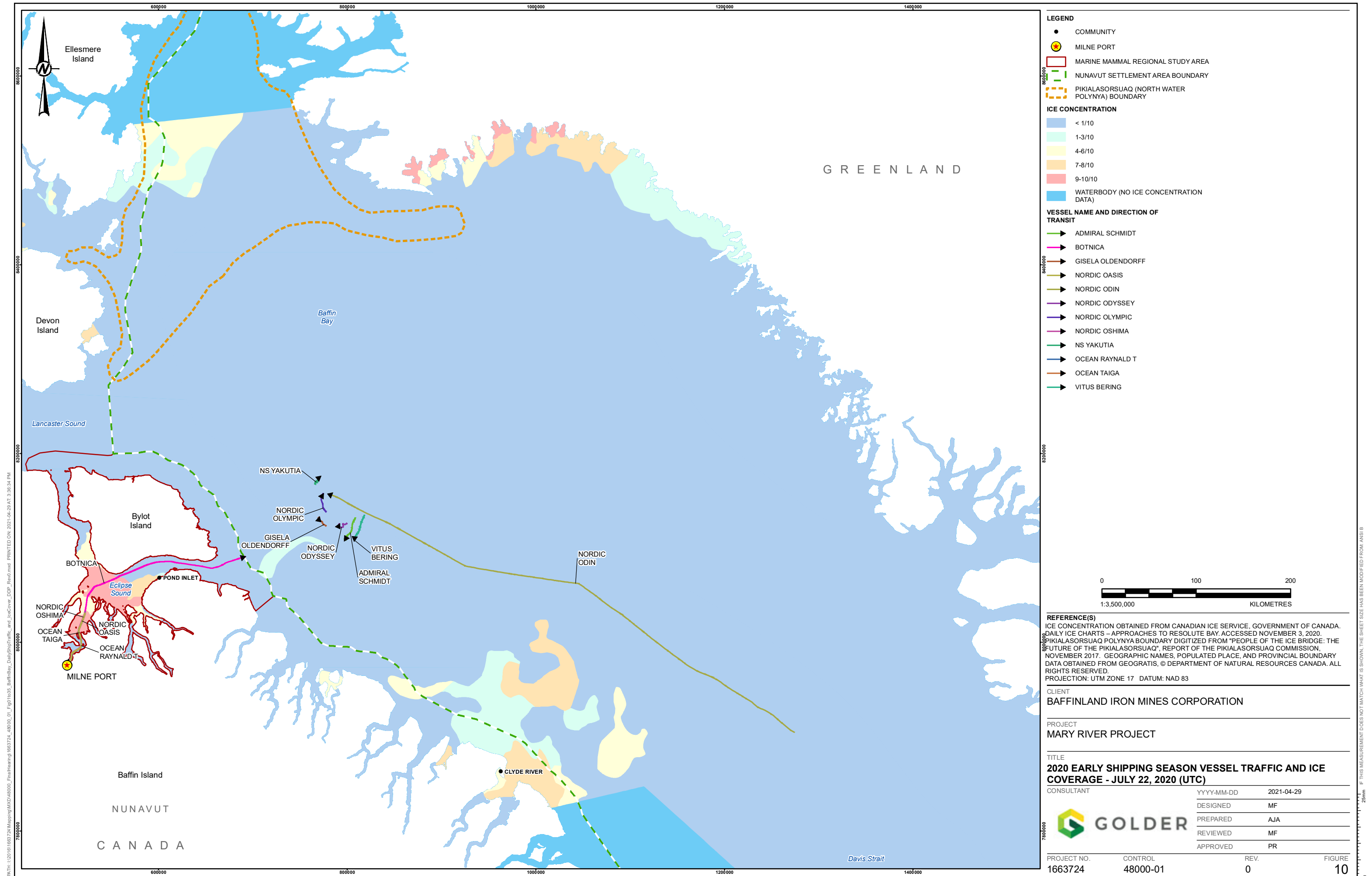
CONSULTANT	YYYY-MM-DD	2021-04-29
DESIGNED	MF	
PREPARED	AJA	
REVIEWED	MF	
APPROVED	PR	

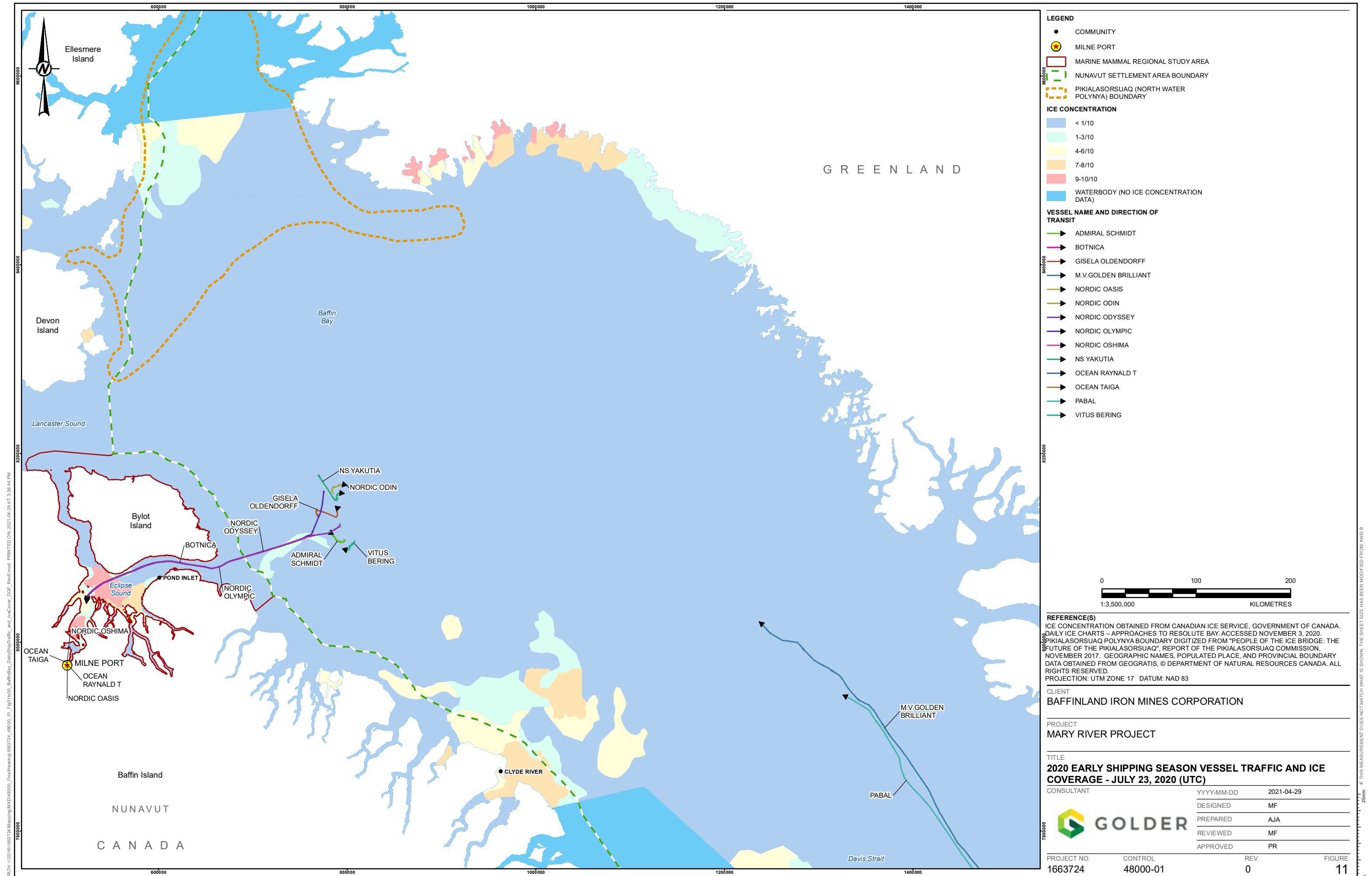
GOLDER

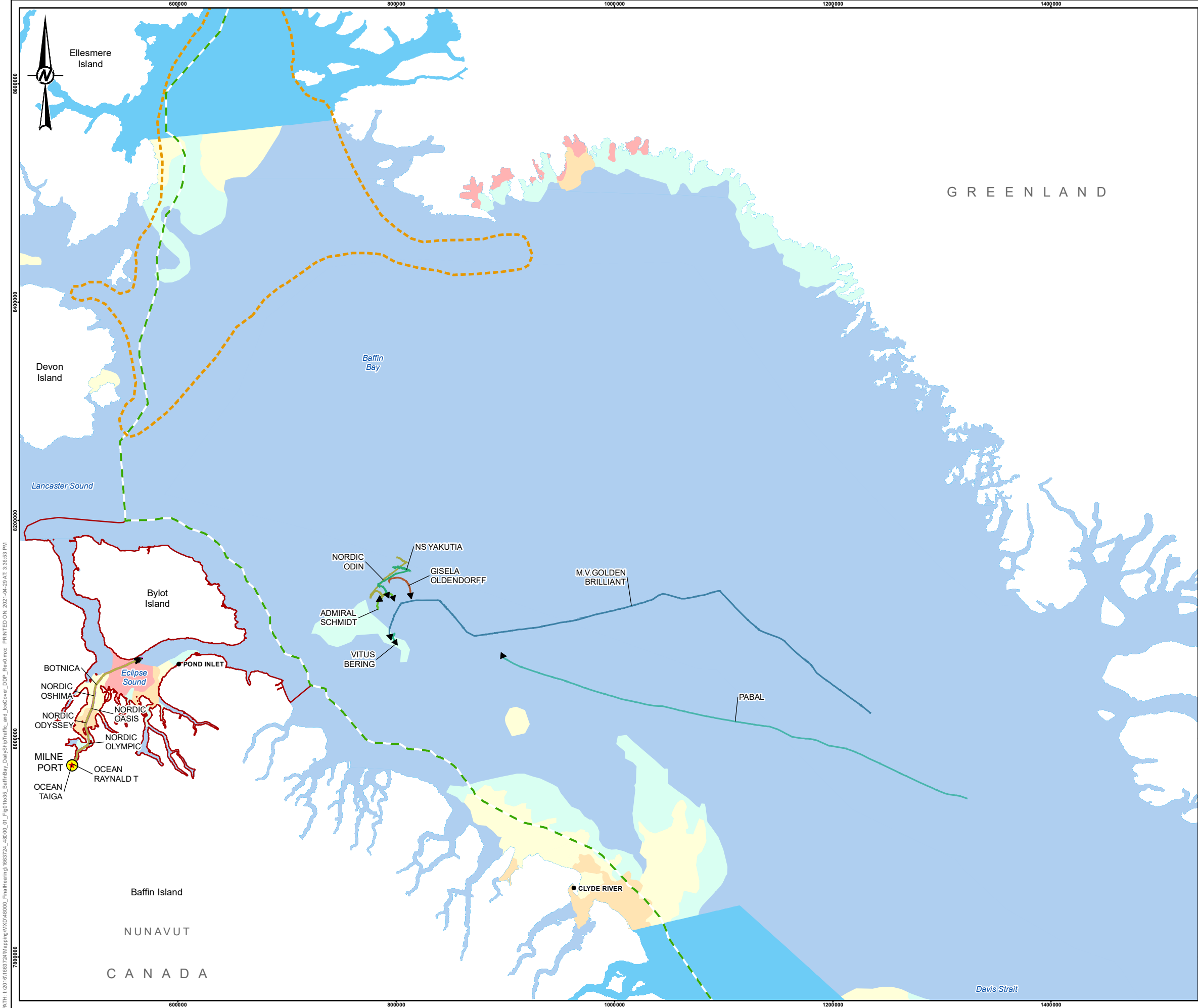
PROJECT NO.	CONTROL	REV.	FIGURE
1663724	48000-01	0	9

PATH: I:\2018\1663724\Mapping\MXD\48000_Final\Heard 1663724_48000_01_Fig016635_BaffinBay_DailyShipTraffic_and_IceCover_DDP_Rev0.mxd PRINTED ON: 2021-04-29 AT: 3:38:25 PM

IF THIS MEASUREMENT DOES NOT MATCH WHAT IS SHOWN, THE SHEET SIZE HAS BEEN MODIFIED FROM: ANSI B







LEGEND

- COMMUNITY
- ★ MILNE PORT
- ▭ MARINE MAMMAL REGIONAL STUDY AREA
- - - NUNAVUT SETTLEMENT AREA BOUNDARY
- - - PIKIALASORSUAQ (NORTH WATER POLYNYA) BOUNDARY

ICE CONCENTRATION

- < 1/10
- 1-3/10
- 4-6/10
- 7-8/10
- 9-10/10
- WATERBODY (NO ICE CONCENTRATION DATA)

VESSEL NAME AND DIRECTION OF TRANSIT

- ➔ ADMIRAL SCHMIDT
- ➔ BOTNICA
- ➔ GISELA OLDENDORFF
- ➔ M.V.GOLDEN BRILLIANT
- ➔ NORDIC OASIS
- ➔ NORDIC ODIN
- ➔ NORDIC ODYSSEY
- ➔ NORDIC OLYMPIC
- ➔ NORDIC OSHIMA
- ➔ NS YAKUTIA
- ➔ OCEAN RAYNALD T
- ➔ OCEAN TAIGA
- ➔ PABAL
- ➔ VITUS BERING

0 100 200
1:3,500,000 KILOMETRES

REFERENCE(S)
ICE CONCENTRATION OBTAINED FROM CANADIAN ICE SERVICE, GOVERNMENT OF CANADA. DAILY ICE CHARTS – APPROACHES TO RESOLUTE BAY. ACCESSED NOVEMBER 3, 2020. PIKIALASORSUAQ POLYNYA BOUNDARY DIGITIZED FROM "PEOPLE OF THE ICE BRIDGE: THE FUTURE OF THE PIKIALASORSUAQ", REPORT OF THE PIKIALASORSUAQ COMMISSION, NOVEMBER 2017. GEOGRAPHIC NAMES, POPULATED PLACE, AND PROVINCIAL BOUNDARY DATA OBTAINED FROM GEOGRATIS, © DEPARTMENT OF NATURAL RESOURCES CANADA. ALL RIGHTS RESERVED.
PROJECTION: UTM ZONE 17 DATUM: NAD 83

CLIENT
BAFFINLAND IRON MINES CORPORATION

PROJECT
MARY RIVER PROJECT

TITLE
2020 EARLY SHIPPING SEASON VESSEL TRAFFIC AND ICE COVERAGE - JULY 24, 2020 (UTC)

CONSULTANT	YYYY-MM-DD	2021-04-29
DESIGNED	MF	
PREPARED	AJA	
REVIEWED	MF	
APPROVED	PR	

GOLDER

PROJECT NO.	CONTROL	REV.	FIGURE
1663724	48000-01	0	12

PATH: I:\2018\1663724\Mapping\MDA8000_Final\Baffin_DailyShipTraffic_and_IceCoverage_DDP_Rev0.mxd PRINTED ON: 2021-04-29 AT: 3:38:53 PM

IF THIS MEASUREMENT DOES NOT MATCH WHAT IS SHOWN, THE SHEET SIZE HAS BEEN MODIFIED FROM: ANSI B

28mm