


APPENDIX B
Aerial Photographs




Aerial Photograph Date: 1951
Photo Number: A13313-376
Scale: 1: 40,000



Aerial Photograph Date: 1960

Photo Number: A17174-13


Scale: 1: 10,000



Aerial Photograph Date: 1960
Photo Number: A17174-13
Scale: 1: 10,000



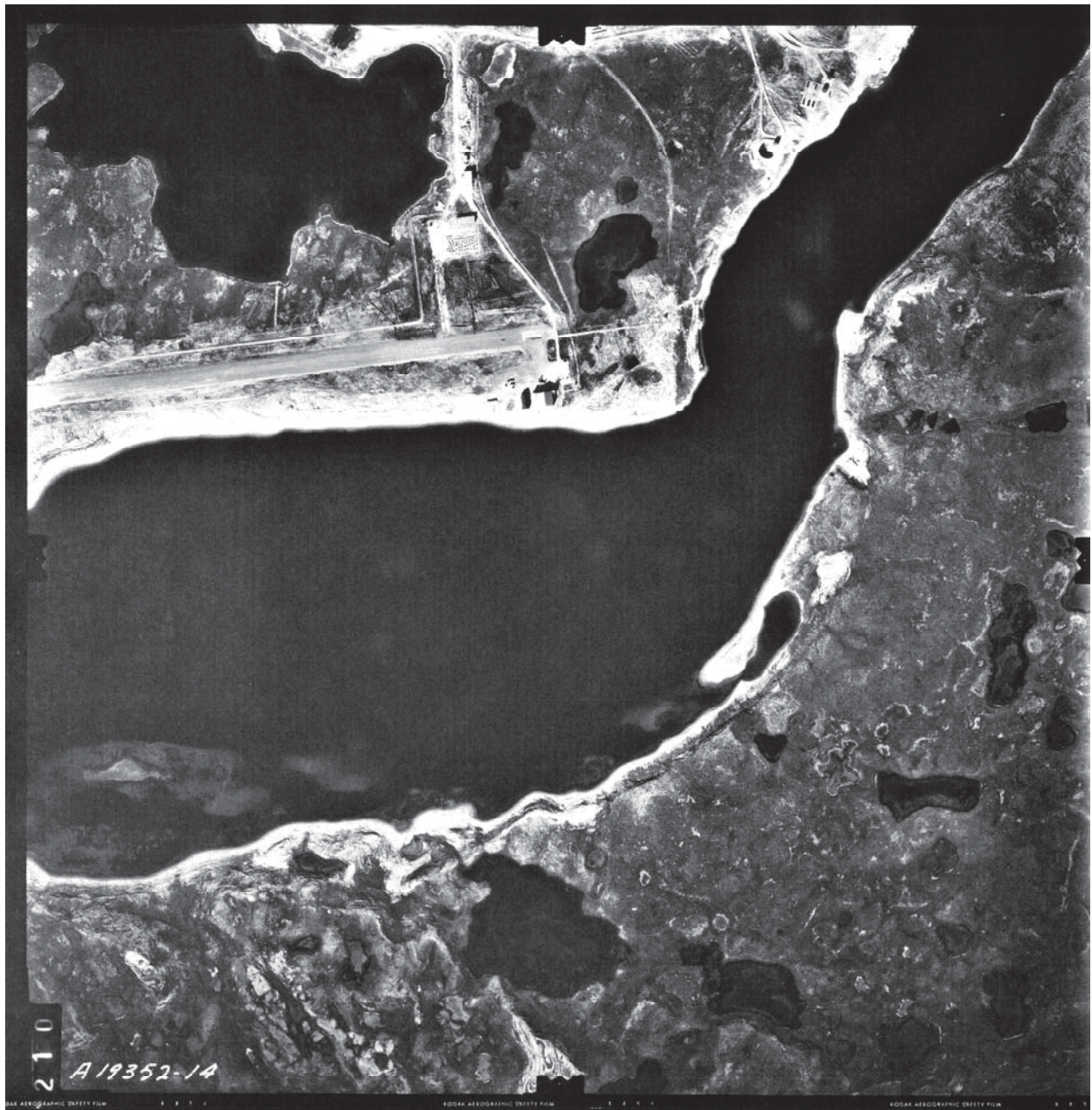
Aerial Photograph Date: 1960
Photo Number: A17174-34
Scale: 1: 10,000



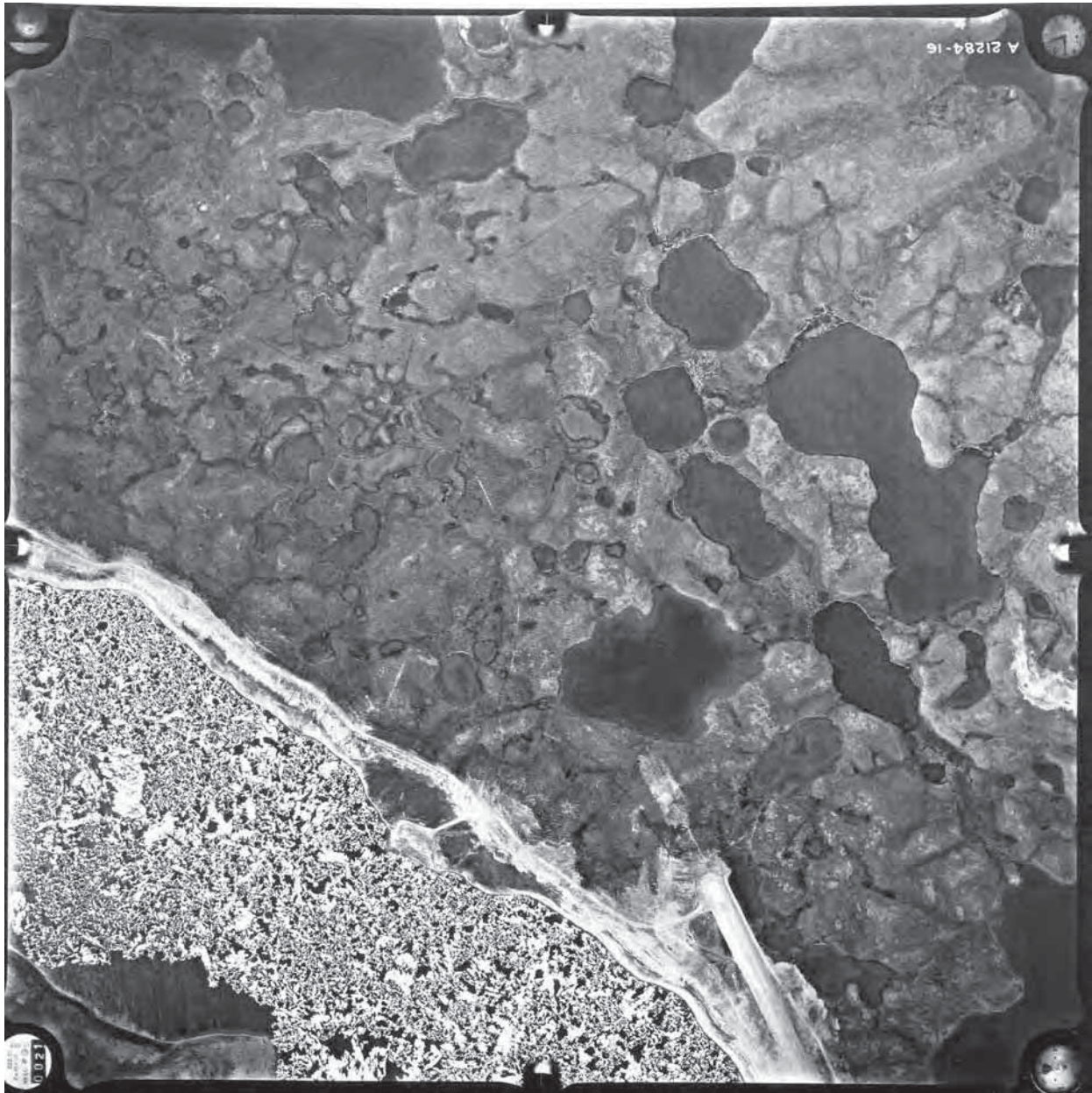
Aerial Photograph Date: 1960
Photo Number: A17174-35
Scale: 1: 10,000



Aerial Photograph Date: 1965
Photo Number: A19352-13
Scale: 1: 12,000



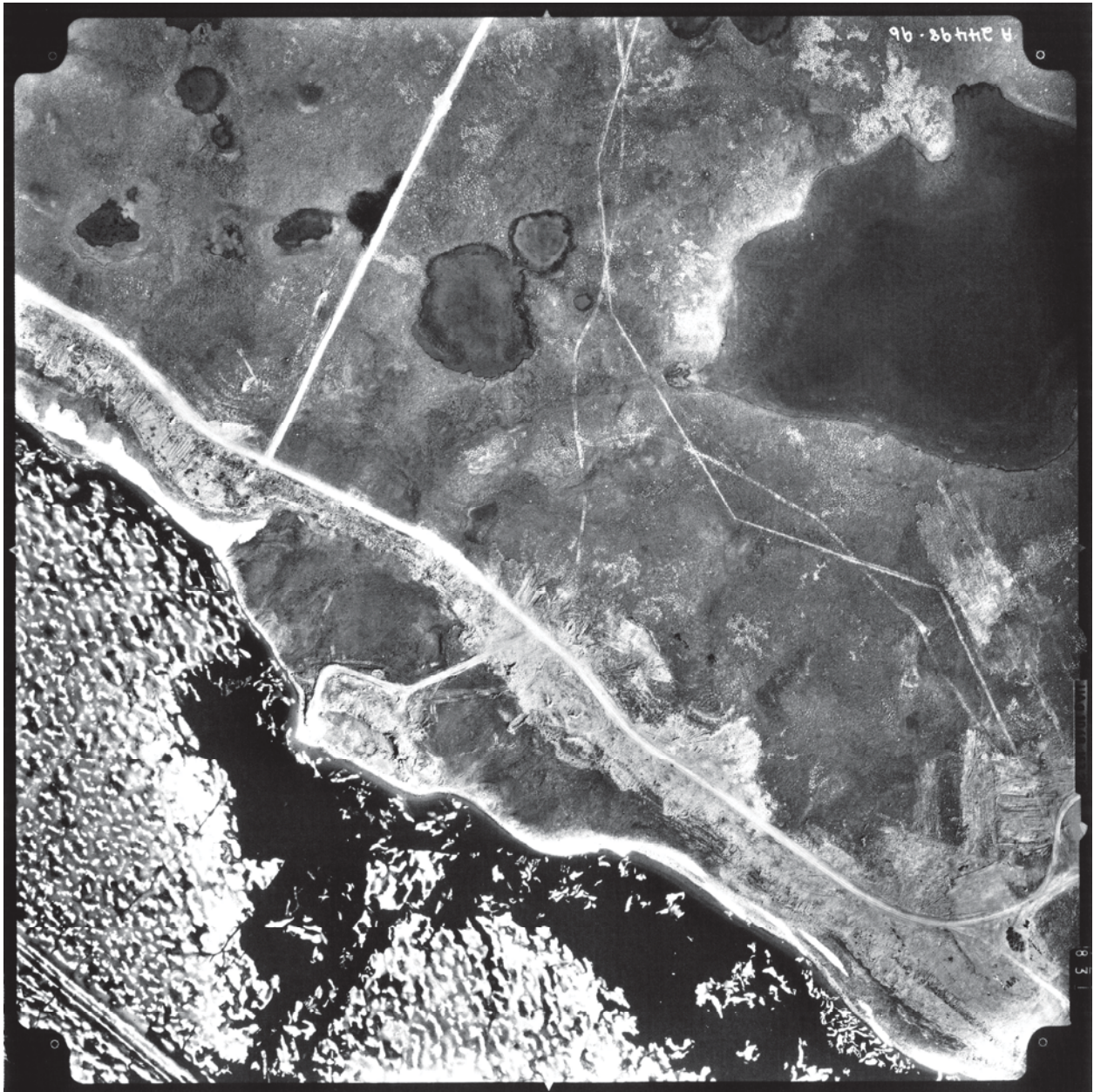
Aerial Photograph Date: 1965
Photo Number: A19352-14
Scale: 1: 12,000



Aerial Photograph Date: 1969
Photo Number: A21284-16
Scale: 1: 12,000



Aerial Photograph Date: 1969
Photo Number: A21284-28
Scale: 1: 12,000




Aerial Photograph Date: 1976
Photo Number: A24498-96
Scale: 1: 5,000



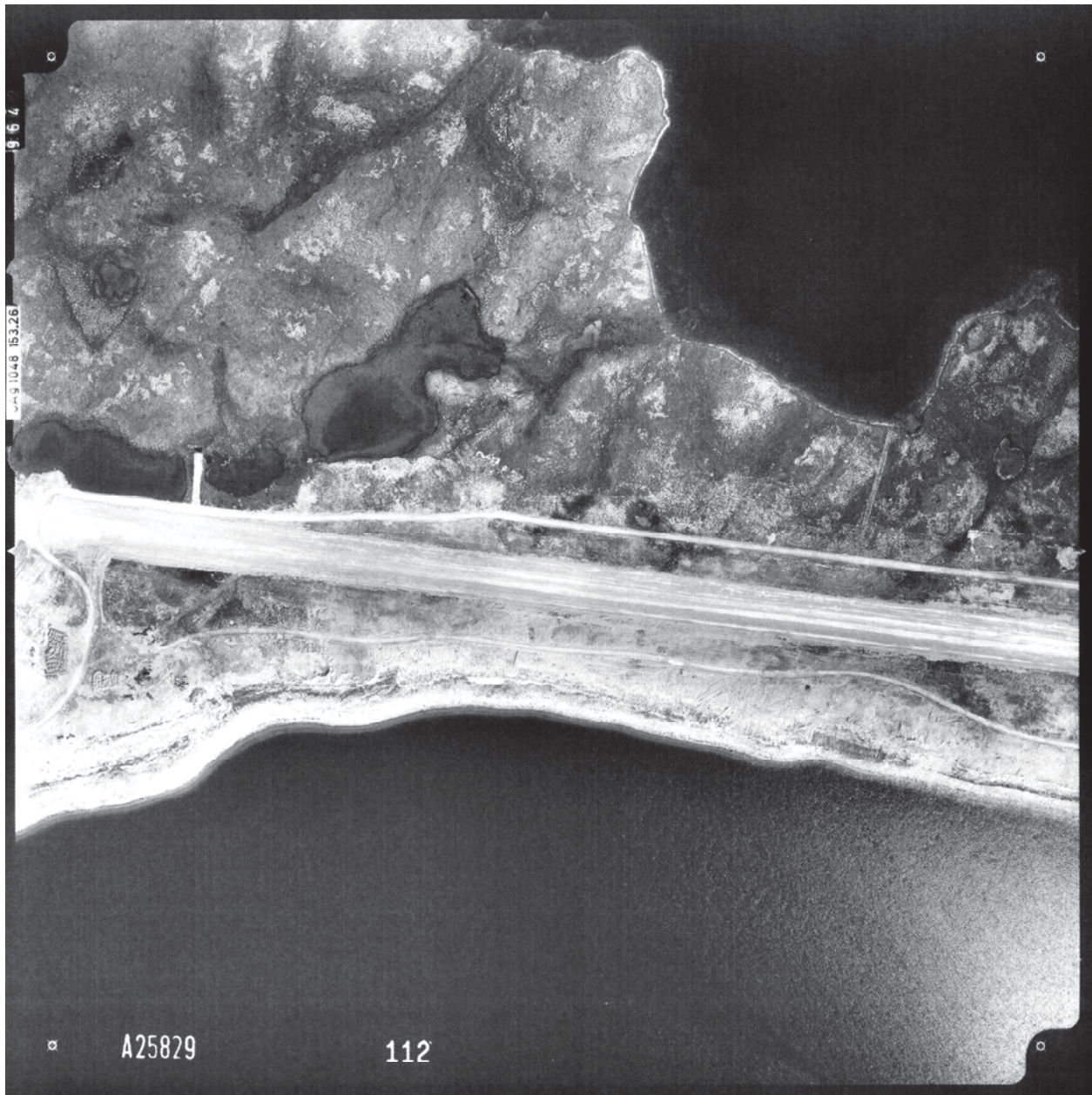
Aerial Photograph Date: 1976
Photo Number: A24498-61
Scale: 1: 5,000



Aerial Photograph Date: 1976
Photo Number: A24498-68
Scale: 1: 5,000



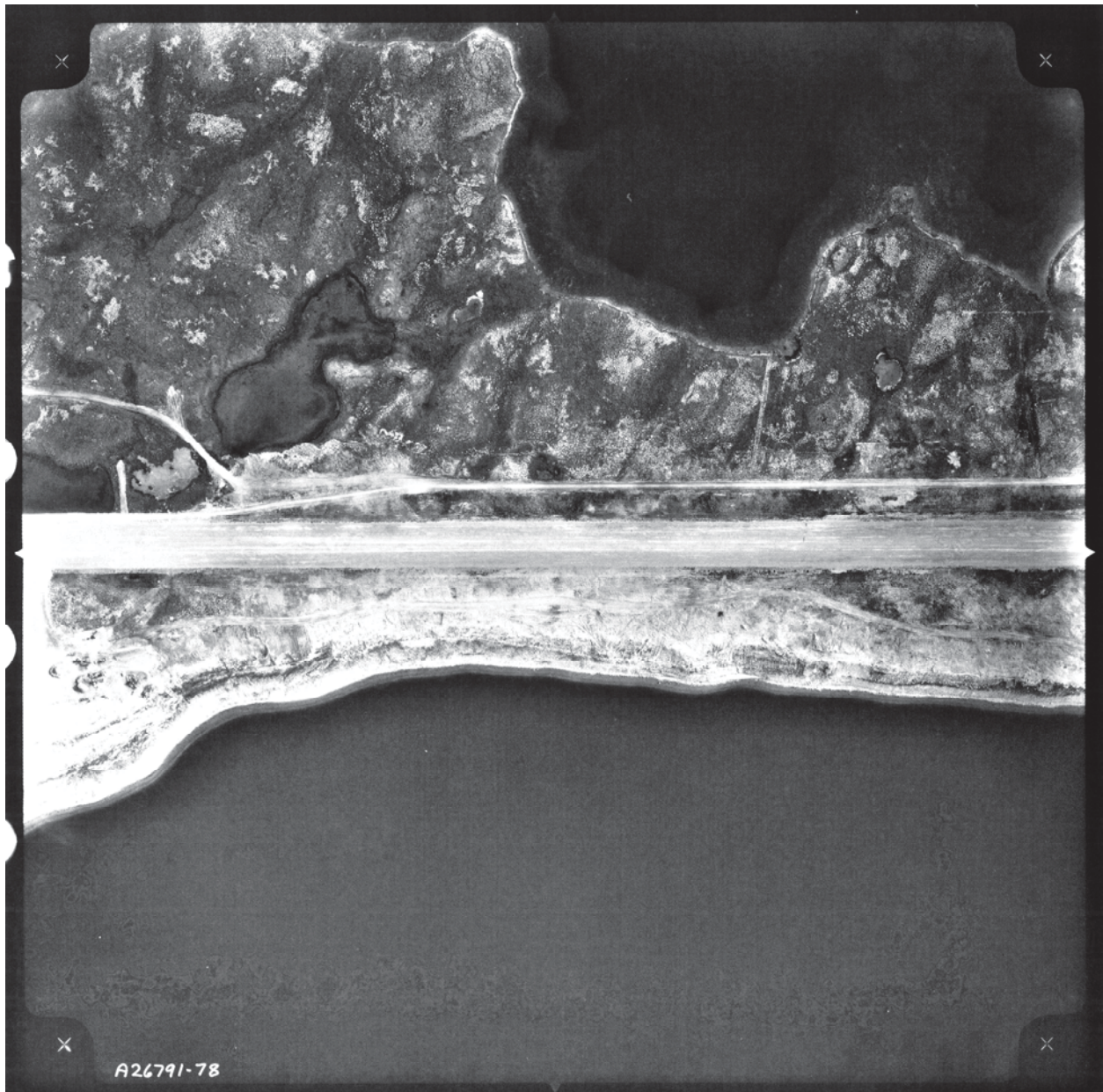
Aerial Photograph Date: 1981
Photo Number: A25829
Scale: 1: 5,000



Aerial Photograph Date: 1981
Photo Number: A25829-112
Scale: 1: 5,000



Aerial Photograph Date: 1981
Photo Number: A25829-109
Scale: 1: 5,000



Aerial Photograph Date: 1985
Photo Number: A26791-78
Scale: 1: 5,000



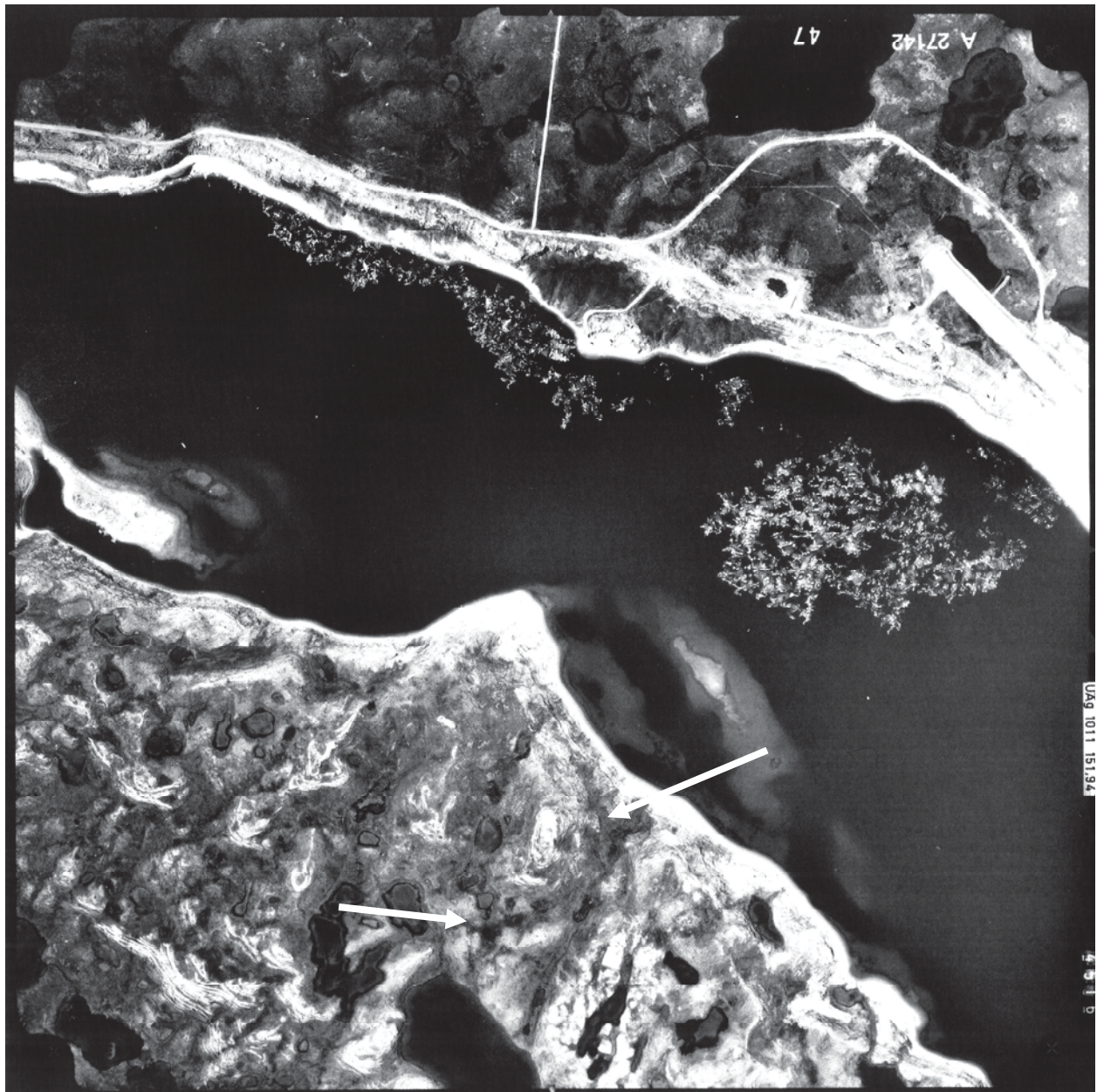
Aerial Photograph Date: 1985
Photo Number: A26791-24
Scale: 1: 5,000



Aerial Photograph Date: 1985
Photo Number: A26791-15
Scale: 1: 5,000



Aerial Photograph Date: 1987
Photo Number: A27142-45
Scale: 1: 12,000



Aerial Photograph Date: 1987
Photo Number: A27142-47
Scale: 1: 12,000

APPENDIX C

Test Pit and Borehole Logs