
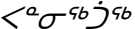
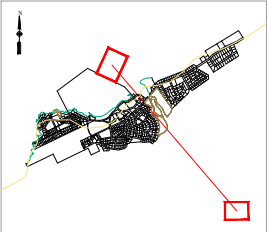


GOVERNMENT OF NUNAVUT  
Planning & Lands Division

Qikiqtaaluk



Pangnirtung



CAᓴᐅᓂᓴᓴ

LEGEND:

LEGAL BOUNDARY

SURVEY BOUNDARY

LINES TO BE SURVEYED

LINES TO BE REMOVED

SETBACKS

TURNING POINT

SKETCH SHOWING  
PROPOSED QUARRY

804-SK-001

NOTE:

- SURVEY CONSISTS OF ONE LOT
- SURVEY TO BE TIED TO ALL CONTROL POINTS IN THE VICINITY
- TIES ARE REQUIRED TO ALL BUILDINGS AND IMPROVEMENTS, INCLUDING ROADS, LAKES, AND PONDS
- LANDS INVOLVED IN SURVEY ARE MUNICIPAL LANDS
- ALL SPLAYS ARE 5m
- FIT TO EXISTING ROADS

SITE	AREA	TURNING POINT	UTM NAD 83	
			X	Y
A	76,646.45	1	378236.92	7339442.26
		2	378058.61	7339531.21
		3	378086.94	7339686.28
		4	378247.61	7339786.85
		5	378442.63	7339634.96

SKETCH No.:

804-SK-001

PANG-804(40-2)22-001

DATE:

November 29, 2022

DRAFTED:

FRANCES VEDJENY

SCALE:

1:3,000

PAGES:

2 of 2