



SCREENING DECISION REPORT NIRB FILE No.: 23YN005

NPC File No.: 149932

April 6, 2023

Following the Nunavut Impact Review Board's (NIRB or Board) assessment of all materials provided, the NIRB is recommending that a review of Montana State University's "Helicopter-based radar survey of Devon Ice Cap" is not required pursuant to Article 12, Section 12.4.4(a) of the *Agreement between the Inuit of the Nunavut Settlement Area and Her Majesty the Queen in right of Canada (Nunavut Agreement)* and s. 92(1)(a) of the *Nunavut Planning and Project Assessment Act*, S.C. 2013, c. 14, s. 2 (NuPPAA).

Subject to the Proponent's compliance with the terms and conditions as set out in below, the NIRB is of the view that the project proposal is not likely to cause significant public concerns, and it is unlikely to result in significant adverse environmental and social impacts. The NIRB therefore recommends that the responsible Minister(s) accepts this Screening Decision Report.

OUTLINE OF SCREENING DECISION REPORT

REGULATORY FRAMEWORK.....	2
PROJECT REFERRAL	3
PROJECT OVERVIEW & THE NIRB ASSESSMENT PROCESS.....	3
ASSESSMENT OF THE PROJECT PROPOSAL IN ACCORDANCE WITH PART 3 OF NUPPAA.....	5
VIEWS OF THE BOARD	6
RECOMMENDED PROJECT-SPECIFIC TERMS AND CONDITIONS	9
MONITORING AND REPORTING REQUIREMENTS.....	12
OTHER NIRB CONCERNS AND RECOMMENDATIONS.....	13
CONCLUSION	15

APPENDICES

APPENDIX A: SPECIES AT RISK IN NUNAVUT	16
APPENDIX B: ARCHAEOLOGICAL AND PALAEOLOGICAL RESOURCES TERMS AND CONDITIONS FOR LAND USE PERMIT HOLDERS	19

The primary objectives of the NIRB are set out in Article 12, Section 12.2.5 of the *Nunavut Agreement* and are confirmed by s. 23 of the *NuPPAA*:

Nunavut Agreement, Article 12, Section 12.2.5: In carrying out its functions, the primary objectives of NIRB shall be at all times to protect and promote the existing and future well-being of the residents and communities of the Nunavut Settlement Area, and to protect the ecosystemic integrity of the Nunavut Settlement Area. NIRB shall take into account the well-being of the residents of Canada outside the Nunavut Settlement Area.

The purpose of screening is provided for under Article 12, Section 12.4.1 of the *Nunavut Agreement* and s. 88 of the *NuPPAA* which states:

NuPPAA, s. 88: The purpose of screening a project is to determine whether the project has the potential to result in significant ecosystemic or socio-economic impacts and, accordingly, whether it requires a review by the Board...

To determine whether a review of a project is required, the NIRB is guided by the considerations as set out under Article 12, Section 12.4.2(a) and (b) of the *Nunavut Agreement* and s. 89(1) of *NuPPAA* which states:

NuPPAA, s. 89(1): The Board must be guided by the following considerations when it is called on to determine, on the completion of a screening, whether a review of the project is required:

- (a) a review is required if, in the Board's opinion,
 - i. the project may have significant adverse ecosystemic or socio-economic impacts or significant adverse impacts on wildlife habitat or Inuit harvest activities,
 - ii. the project will cause significant public concern, or
 - iii. the project involves technological innovations, the effects of which are unknown; and
- (b) a review is not required if, in the Board's opinion,
 - i. the project is unlikely to cause significant public concern, and
 - ii. its adverse ecosystemic and socioeconomic impacts are unlikely to be significant, or are highly predictable and can be adequately mitigated by known technologies.

It is noted that under Article 12, Section 12.4.2(c) and s. 89(2) of the *NuPPAA* provides that the considerations set out in s.89(1)(a) prevail over the considerations set out in s. 89(1)(b) of the *NuPPAA*.

As set out under Article 12, Section 12.4.4 of the *Nunavut Agreement* and s. 92(1) of the *NuPPAA*, upon conclusion of the screening process, the Board must provide its written report the Minister. The contents of the NIRB's report are specified under *NuPPAA*:

NuPPAA, s. 92(1): The Board must submit a written report to the responsible Minister containing a description of the project that specifies its scope and indicating that:

- (a) a review of the project is not required;
- (b) a review of the project is required; or
- (c) the project should be modified or abandoned.

Where the NIRB determines that a project may be carried out without a review, the NIRB has the discretion to recommend specific terms and conditions to be attached to any approval of the project proposal pursuant to paragraph 92(2)(a) of *NuPPAA* as follows:

NuPPAA, s. 92(2) In its report, the Board may also

- (a) recommend specific terms and conditions to apply in respect of a project that it determines may be carried out without a review.

PROJECT REFERRAL

On February 14, 2023, the NIRB received a referral to screen Montana State University's "Helicopter-based radar survey of Devon Ice Cap" project proposal from the Nunavut Planning Commission (Commission), with an accompanying positive conformity determination with the North Baffin Regional Land Use Plan.

Pursuant to Article 12, Sections 12.4.1 and 12.4.4 of the *Nunavut Agreement* and s. 87 of the *NuPPAA*, the NIRB commenced screening this project proposal and assigned it file number **23YN005**.

PROJECT OVERVIEW & THE NIRB ASSESSMENT PROCESS

1. Screening Process Timelines

The following key stages were completed for the screening process:

Date	Stage
February 14, 2023	Receipt of project proposal and positive conformity determination (North Baffin Regional Land Use Plan) from the Commission.
February 17, 2023	Request to complete public registry online and provide information pursuant to s. 144(1) of the <i>NuPPAA</i>
February 23, 2023	Receipt of online application from Proponent
February 23, 2023	Scoping pursuant to s. 86(1) of the <i>NuPPAA</i>
March 6, 2023	Public engagement and comment request
March 16, 2023	Receipt of public comments
April 6, 2023	Issuance of Screening Decision Report

2. Project Scope

All documents received and pertaining to this project proposal can be accessed from the NIRB's online public registry at <http://www.nirb.ca/project/125764>.

Project:	Helicopter-based radar survey of Devon Ice Cap				
Region:	Qikiqtani (North Baffin)				
Location:	Devon Ice Cap				
Closest Community:	Grise Fiord	Distance (approximate)	75 kilometres (km)	Direction	South
Summary of Project Description:	The Proponent intends to conduct aerial radar surveys over Devon Ice Cap over the course of 7 to 10 days.				
Project Proposed Timeline:	April 16, 2023 to June 16, 2023				

As required under s. 86(1) of the *NuPPAA*, the Board accepts the scope of the project as set out by Montana State University in the proposal. The scope of the project proposal includes the following undertakings, works, or activities:

- Use of a radar instrument mounted on a helicopter to perform radar surveys of various glaciers of the Devon Ice Cap over the course of 7 to 10 days;
- Use of a helicopter to perform test flights out of the Polar Continental Shelf Program Facility in Resolute Bay for 1 to 3 days prior to the radar survey;
- Use of a Twin Otter aircraft to deliver fuel to existing caches at Gascoyne Inlet and Truelove Lowlands;
- Storage of 10 x 200L barrels of aviation fuel at an existing fuel cache at Gascoyne Inlet;
- Storage of 25 x 200L barrels of aviation fuel at an existing fuel cache Truelove Lowlands;
- Disposal of empty fuel barrels at the Polar Continental Shelf Program Facility in Resolute Bay.

3. Inclusion or Exclusion to Scoping List

The NIRB has identified no additional works or activities in relation to the project proposal. As a result, the NIRB proceeded with screening the project based on the scope as described above.

4. Public Comments and Concerns

Notice regarding the NIRB's screening of this project proposal was distributed on was distributed on March 6, 2023 to community organizations in Resolute and Grise Fiord, as well as to relevant federal and territorial government agencies, Inuit organizations and other parties. The NIRB requested that interested parties review the proposal and the NIRB's proposed project-specific terms and conditions, and provide the Board with any comments or concerns by March 16, 2023, regarding:

- Whether the project proposal is likely to arouse significant public concern; and if so, why;

- Whether the project proposal is likely to cause significant adverse eco-systemic or socio-economic effects; and if so, why;
- Whether the project proposal is likely to cause significant adverse impacts on wildlife habitat or Inuit harvest activities; and if so, why;
- Whether the project proposal is of a type where the potential adverse effects are highly predictable and mitigable with known technology, (and providing any recommended mitigation measures); and
- Any matter of importance to the Party related to the project proposal.

On or before March 16, 2023 the NIRB received comments from the following interested parties:

- **Crown-Indigenous Relations and Northern Affairs Canada (CIRNAC)**

a. Summary of Public Comments and Concerns Received during the Public comment period of this file

The following provides a summary of the comments and concerns received by the NIRB:

CIRNAC

- Recommends that the Proponent engages with the Hamlets of Grise Fiord and Resolute Bay as well as the Iviq Hunters and Trappers Organization and Resolute Bay Hunter and Trappers Association. Topics to be considered include the incorporation of traditional knowledge, wildlife disturbance mitigation measures, experience of community members in proximity to the project, economic opportunities for community members and businesses, and providing regular updates on project activities.

b. Comments and Concerns with respect to Inuit Qaujimaningit, Traditional, and Community Knowledge

No concerns or comments were received with respect to Inuit Qaujimaningit or traditional and community knowledge in relation to the proposed project. However, Inuit Qaujimaningit and traditional and community knowledge is incorporated into the terms and conditions recommended below based on information collected from prior and similar projects, data collected and mapped by the Commission, and other available sources.

ASSESSMENT OF THE PROJECT PROPOSAL IN ACCORDANCE WITH PART 3 OF *NuPPAA*

In determining whether a review of the project is required, the Board considered whether the project proposal had potential to result in significant ecosystemic or socio-economic impacts.

Accordingly, the assessment of impact significance was based on the analysis of those factors that are set out under s. 90 of the *NuPPAA*. The Board took particular care to take into account Inuit Qaujimaningit, traditional and community knowledge in carrying out its assessment and determination of the significance of impacts.

The following is a summary of the Board's assessment of the factors that are relevant to the determination of significant impacts with respect of this project proposal:

Factor	Comment
The size of the geographic area, including the size of wildlife habitats, likely to be affected by the impacts.	<ul style="list-style-type: none"> ▪ The physical footprint of the proposed project components is on the Devon Ice Cap, Truelove Lowlands fuel cache site, and Gascoyne Inlet fuel cache site. ▪ The proposed project would take place within habitats of far-ranging wildlife species such as migratory and non-migratory birds, Arctic fox, Arctic hare, and Species at Risk such as polar bears.
The ecosystemic sensitivity of that area.	<ul style="list-style-type: none"> ▪ No specific areas of ecosystemic sensitivity have been identified by the Proponent within the physical footprint of the proposed project.
The historical, cultural and archaeological significance of that area.	<ul style="list-style-type: none"> ▪ No specific areas of historical, cultural and archaeological significance have been identified by the Proponent within the physical footprint of the proposed project.
The size of the human and the animal populations likely to be affected by the impacts.	<ul style="list-style-type: none"> ▪ The proposed project is unlikely to result in impacts to local human and animal populations.
The nature, magnitude and complexity of the impacts; the probability of the impacts occurring; the frequency and duration of the impacts; and the reversibility or irreversibility of the impacts.	<ul style="list-style-type: none"> ▪ A zone of influence of up to 10 km from the most potentially-disruptive project activities was selected for the NIRB's assessment. ▪ With adherence to the relevant regulatory requirements and application of the mitigation measures recommended by the NIRB, no significant residual effects are expected to occur.
The cumulative impacts that could result from the impacts of the project combined with those of any other project that has been carried out, is being carried out or is likely to be carried out.	<ul style="list-style-type: none"> ▪ The NIRB has not identified any past, present, and reasonably foreseeable projects at this time; however, the mitigation measures recommended by the NIRB have been designed to reduce cumulative effects should projects occur in the area in the future.
Any other factor that the Board considers relevant to the assessment of the significance of impacts.	<ul style="list-style-type: none"> ▪ No other relevant factors were identified.

Views of the Board

In considering the factors as set out above in the screening of the project proposal, the NIRB has identified a number of issues below and respectfully provide the following views regarding whether or not the proposed project has the potential to result in significant impacts. In addition,

the NIRB has proposed terms and conditions that would mitigate the potential adverse impacts identified.

The NIRB has listed specific Acts and Regulations below that may be applicable to the project proposal but this list should not be considered as a complete list and the Proponent is responsible to ensure that it follows all Acts and Regulations that may be applicable to the project proposal.

Ecosystem, wildlife habitat and Inuit harvesting activities:

Valued Component	Terrestrial wildlife including migratory and non-migratory birds, Arctic fox, Arctic hare, and Species at Risk such as polar bears.
Potential effects:	Potential adverse effects to migratory and non-migratory birds, Arctic fox, Arctic hare, and Species at Risk such as polar bears from research activities including aerial surveys, fuel caching, and refuelling of aircraft in remote locations.
Nature of Impacts:	The potential for impacts is considered to be minimal due to the limited and temporary nature of activities and remote location of the Devon Ice Cap. Any resulting impacts would be expected to be reversible.
Mitigating Factors:	Proponent proposes to ensure that the project is conducted with minimal impact to wildlife.
Proposed Terms and Conditions:	Waste Management - 7 and 8 Fuel and Chemical Storage – 9 through 16 Wildlife General – 17 through 19 Migratory Birds and Raptors Disturbance – 20 and 21 Aircraft Flight Restrictions – 22 through 27
Related Acts and/or Regulations:	1. The <i>Migratory Birds Convention Act</i> and <i>Migratory Birds Regulations</i> (http://laws-lois.justice.gc.ca/eng/acts/M-7.01/). 2. The <i>Species at Risk Act</i> (http://laws-lois.justice.gc.ca/eng/acts/S-15.3/index.html). Attached in Appendix A is a list of Species at Risk in Nunavut. 3. The <i>Wildlife Act (Nunavut)</i> and its corresponding regulations (http://www.canlii.org/en/nu/laws/stat/snu-2003-c-26/latest/snu-2003-c-26.html).

Valued Component	Potential adverse effects on land, terrain stability, permafrost, and air quality.
Potential effects:	Potential adverse effects to land, terrain stability, permafrost, and air quality due to research activities such as aerial surveys and refuelling of aircraft.
Nature of Impacts:	The potential for impacts is considered to be minimal due to the limited and temporary nature of the activities and any resulting impacts would be expected to be minimal and reversible.
Mitigating Factors:	The localized area and nature of the project activities make it unlikely any significant impacts will occur.

Proposed Terms and Conditions:	Fuel and Chemical Storage – 9 through 16 Waste Management – 7 and 8
Related Acts and/or Regulations:	1. The <i>Canadian Environmental Protection Act</i> (http://laws-lois.justice.gc.ca/eng/acts/C-15.31/).

Valued Component	Potential adverse affects to public and traditional land use activities in the area from the research activities
Potential effects:	No specific concerns or impacts to public and traditional land use activities in the area have been identified, however, the Board is recommending terms and conditions to ensure project activities are informed by available Inuit Qaujimaningit and that project activities do not interfere with Inuit wildlife harvesting or traditional land use activities.
Nature of Impacts:	The localized area, the location of the activities on the Devon Ice Cap, and nature of the project activities make it unlikely that any significant impacts will occur.
Mitigating Factors:	The Proponent should engage with local residents regarding planned activities in the area and should consider Inuit Qaujimaningit and traditional knowledge.
Proposed Terms and Conditions:	Land Use and Restoration of Disturbed Areas – 31
Related Acts and/or Regulations:	1. The <i>Nunavut Act</i> (http://laws-lois.justice.gc.ca/eng/acts/N-28.6/).

Socio-economic effects on northerners:

Valued Component	Local Economic Benefits
Potential effects:	Potential positive economic effects through use of local services, businesses, and accommodations.
Nature of Impacts:	The potential for impacts is considered to be positive to the communities of Grise Fiord and Resolute Bay as the Proponent intends to purchase accommodations, food, and other supplies at local businesses.
Mitigating Factors:	N/A
Proposed Terms and Conditions:	Other - 34
Related Acts and/or Regulations:	N/A

Significant public concern:

Valued Component	Public Concern
Potential effects:	No significant public concern was expressed during the public commenting period for this file; however, the Board is recommending terms and conditions to ensure that to the extent possible hire local

	people and access local services where possible, and to ensure planned activities in the area utilizes available Inuit Qaujimaningit.
Nature of Impacts:	The potential for impacts is considered to be minimal as long as the Proponent follow the recommended terms and conditions.
Mitigating Factors:	Recommended terms and conditions
Proposed Terms and Conditions:	Other – 32, 34
Related Acts and/or Regulations:	N/A

Technological innovations for which the effects are unknown:

- No specific issues have been identified associated with this project proposal

Administrative Conditions:

To encourage compliance with applicable regulatory requirements and assist the Board and responsible authorities with compliance and effects monitoring for project activities, the following project-specific terms and conditions have been recommended: 1-5.

In considering the above factors and subject to the Proponent's compliance with the terms and conditions necessary to mitigate against the potential adverse environmental and social effects, the Board is of the view that the proposed project is unlikely to cause significant public concern and its adverse ecosystemic and socioeconomic impacts are unlikely to be significant, or are highly predictable and can be adequately mitigated by known technologies.

RECOMMENDED PROJECT-SPECIFIC TERMS AND CONDITIONS

The Board is recommending the following specific terms and conditions to apply in respect of the project:

General

1. Montana State University (the Proponent) shall maintain a copy of the Project Terms and Conditions at the site of operation at all times and make it accessible to enforcement officers upon request.
2. The Proponent shall operate in accordance with all commitments stated in correspondence provided to the Nunavut Planning Commission (NPC File No.: 149932) and the NIRB (Online Application Form, February 23, 2023). This information should be accessible to enforcement officers upon request.
3. The Proponent shall operate the site in accordance with all applicable Acts, Regulations and Guidelines.
4. The Proponent shall ensure that it meets the standards and/or limits as set out in the authorizing agencies' permits or licences as required for this project.

5. The Proponent shall ensure that all personnel, staff and contractors are adequately trained prior to commencement of all project activities, and shall be made aware of all operational plans, management plans, guidelines and Proponent commitments relating to the project.

Water courses/Water bodies (including fresh and marine waters)

6. The Proponent shall not deposit, nor permit the deposit of any fuel, chemicals, wastes (including wastewater) or sediment into any water body. The Proponent should have in place an Emergency Spill Response Plan that is approved by the appropriate authorizing agency(ies).

Waste Management

7. The Proponent shall manage all hazardous and non-hazardous waste including food, domestic wastes, debris and petroleum-based chemicals (e.g., greases, gasoline, glycol-based antifreeze) in such a manner to avoid release into the environment and access to wildlife at all times until disposed of appropriately or at an approved facility.
8. The Proponent shall incinerate all combustible wastes as needed and dispose of as required by the appropriate authorizing agencies. All non-combustible wastes from the project site shall be removed to an approved facility for disposal.

Fuel and Chemical Storage

9. The Proponent shall locate all fuel and other hazardous materials a minimum distance away from the high-water mark of any water body and environmentally sensitive areas as required by the appropriate authorizing agencies. The materials shall be stored in such a manner as to prevent their release into the environment.
10. The Proponent shall use adequate secondary containment or a surface liner (e.g., self-supporting insta-berms and fold-a-tanks) when storing barreled fuel and chemicals at all locations.
11. The Proponent shall ensure that re-fuelling of all equipment occurs a minimum distance away from the high-water mark of any water body as required by the appropriate authorizing agencies.
12. All fuel and chemical storage containers must be clearly marked with the Proponent's name for ease of identification.
13. The Proponent shall have a Spill Contingency Plan in place at all fuel storage or transfer locations and shall ensure that appropriate spill response equipment and clean-up materials (e.g., shovels, pumps, barrels, drip pans, and absorbents) are readily available.
14. The Proponent shall follow the authorizing agencies' direction for management and removal of hazardous materials and wastes (e.g., contaminated soils, sediment and waste oil).

15. The Proponent shall ensure that wildlife deterrent systems are utilized at the time of a spill incident in order to avoid wildlife (terrestrial or marine) and migratory birds from being contaminated.
16. The Proponent shall ensure that all spills of fuel or other deleterious materials of 100 litres or more must be reported immediately to the 24-hour Spill Line at (867) 920-8130.

Wildlife – General

17. The Proponent shall not substantially alter or damage or destroy any wildlife habitat in conducting this operation unless otherwise authorized by the appropriate authorizing agencies.
18. The Proponent shall not chase, weary, harass or molest wildlife. This includes persistently circling, chasing, hovering over, pursuing or in any other way harass wildlife, or disturbing large groups of animals.
19. The Proponent shall not hunt or fish, unless proper Nunavut authorizations have been acquired.

Migratory Birds and Raptors Disturbance

20. The Proponent shall carry out all phases of the project in a manner that protects migratory birds and avoids harming, killing or disturbing migratory birds or destroying, disturbing or taking their nests or eggs. In this regard, the Proponent shall take into account Environment and Climate Change Canada's *Avoidance Guidelines*. The Proponent's actions in applying the *Avoidance Guidelines* shall be in compliance with the *Migratory Birds Convention Act, 1994* and with the *Species at Risk Act*.
21. The Proponent shall not disturb or destroy the nests or eggs of any birds. If active nests of any birds are discovered or located (i.e., with eggs or young), the Proponent shall avoid these areas until nesting is complete and the young have naturally left the vicinity of the nest by establishing a protection buffer zone¹ appropriate for the species and the surrounding habitat.

Aircraft Flight Restrictions

22. The Proponent shall not alter flight paths to approach wildlife and avoid flying directly over animals.
23. The Proponent shall plan flight paths that minimize flights over known habitat likely to have birds or concentrations of wildlife. Aircraft should avoid critical and sensitive wildlife areas at all times by choosing alternate flight corridors.
24. The Proponent shall restrict aircraft/helicopter activity related to the project to a minimum flight altitude of 610 metres (2,100 ft) above ground level except during landing, take-off or if

¹ Recommended setback distances to define buffer zones have been established by Environment and Climate Change Canada for different bird groups nesting in tundra habitat and can be found at www.ec.gc.ca/paom-itmb.

there is a specific requirement for low-level flying, which does not disturb wildlife or migratory birds.

25. The Proponent shall avoid known concentrations of birds (e.g., bird colonies, moulting areas) by a lateral distance of 1.5 kilometre. If avoidance is not possible maintain a minimum flight altitude of 1,100 metres (3,500 feet) over these areas.
26. The Proponent shall ensure that aircraft/helicopter do not, unless for emergency, touch-down in areas where wildlife are present.
27. The Proponent shall advise all pilots of relevant flight restrictions and enforce their application over the project area, including flight paths to/from the project area.

Caribou and Muskoxen Disturbance

28. The Proponent shall avoid interfering with any paths or crossings known to be frequented by caribou during periods of migration as identified by current land use plans in place and/or by Inuit Qaujimaningit.
29. The Proponent shall not locate any operation or undertake activities that could block or cause any diversion to migration of caribou or muskoxen.
30. The Proponent shall immediately cease activities likely to interfere with the migration or calving of caribou or muskoxen until such time as the caribou or muskox have passed.

Land Use and Restoration of Disturbed Areas

31. The Proponent shall remove all garbage, fuel and equipment at the end of each field season and/or upon completion of work and/or upon abandonment.

Other

32. The Proponent should consult with local residents regarding their activities in the area and solicit available Inuit Qaujimaningit and information that can inform project activities.
33. The Proponent shall ensure that project activities do not interfere with Inuit wildlife harvesting or traditional land use activities.
34. The Proponent should, to the extent possible, hire local people and access local services where possible.

MONITORING AND REPORTING REQUIREMENTS

Spill Contingency Plan

1. The Proponent shall update its Spill Contingency Plan to include the up to date emergency contact numbers for the Government of Nunavut-Department of Environment, Manager of Environmental Protection (867-975-7748) and Environment and Climate Change Canada, Enforcement Branch (867-975-4644).
2. The Proponent shall implement the recommendations found in the 2003 CCME Guidance Document PN 1326 entitled "*Environmental Code of Practice for Above Ground and*

OTHER NIRB CONCERNS AND RECOMMENDATIONS

In addition to the project-specific terms and conditions, the Board is recommending the following:

Change in Project Scope

1. Responsible authorities or Proponent shall notify the Nunavut Planning Commission and/or Parks Canada as appropriate, and the NIRB of any changes in operating plans or conditions, including phase advancement, associated with this project prior to any such change.

Copy of licenses, etc. to the Board and Commission

2. The NIRB respectfully requests that responsible authorities submit a copy of each licence, permit or other authorization issued for the Project to the NIRB to assist in enabling possible project monitoring that may be required. Please forward a copy of the licences, permits and/or other authorizations to the NIRB directly at info@nirb.ca or upload a copy to the NIRB's online registry at www.nirb.ca.

Use of Inuit Qaujimaningit

3. The Proponent is encouraged to work with local communities and knowledge holders to inform project design, to carry out the project, and to confirm or validate the perspectives represented in publications and reports produced as part of the project. Care should be taken to ensure that Inuit Qaujimaningit and local knowledge collected for the project is used with permission and is accurately represented.

Bear and Carnivore Safety

4. The Proponent should review the Government of Nunavut's booklet on Bear Safety, which can be downloaded from this link: http://gov.nu.ca/sites/default/files/bear_safety_-_reducing_bear-people_conflicts_in_nunavut.pdf. Further information on bear/carnivore detection and deterrent techniques can be found in the “Safety in Grizzly and Black Bear Country” pamphlet, which can be downloaded from this link: https://www.enr.gov.nt.ca/sites/enr/files/resources/safety_in_grizzly_and_black_bear_country_english.pdf.
5. There are polar bear and grizzly bear safety resources available from the Bear Smart Society with videos on polar bear safety available in English, French and Inuktitut at <http://www.bearsmart.com/play/safety-in-polar-bear-country/>. Information can also be obtained from Parks Canada's website on bear safety at the following link: <http://www.pc.gc.ca/eng/pn-np/nu/quttinirpaaq/visit/visit6/d.aspx> or in reviewing the “Safety in Polar Bear Country” pamphlet, which can be downloaded from the following link: http://www.pc.gc.ca/eng/pn-np/nu/quttinirpaaq/visit/visit6/~media/pn-np/nu/auyuittuq/pdf/shared/PolarBearSafety_English.ashx.

6. Any problem wildlife or any interaction with carnivores should be reported immediately to the local Government of Nunavut, Department of Environment Conservation Office (Conservation Officer of Grise Fiord, phone: (867) 980-4164).

Species at Risk

7. The Proponent review Environment and Climate Change Canada's "Environment Assessment Best Practice Guide for Wildlife at Risk in Canada", available at the following link:
http://www.sararegistry.gc.ca/virtual_sara/files/policies/EA%20Best%20Practices%202004.pdf. The guide provides information to the Proponent on what is required when Wildlife at Risk, including *Species at Risk*, are encountered or affected by the project.

Migratory Birds

8. The Proponent review Canadian Wildlife Services' "Key migratory bird terrestrial habitat sites in the Northwest Territories and Nunavut", available at the following link: <http://publications.gc.ca/site/eng/317630/publication.html> and "Key marine habitat sites for migratory birds in Nunavut and the Northwest Territories", available at the following link: <http://publications.gc.ca/site/eng/392824/publication.html>. The guide provides information to the Proponent on key terrestrial and marine habitat areas that are essential to the welfare of various migratory bird species in Canada.
9. For further information on how to protect migratory birds, their nests and eggs when planning or carrying out project activities, consult Environment and Climate Change Canada's Incidental Take web page and the fact sheet "Planning Ahead to Reduce the Risk of Detrimental Effects to Migratory Birds, and their Nests and Eggs" available at: http://publications.gc.ca/collections/collection_2013/ec/CW66-324-2013-eng.pdf.

Transportation of Dangerous Goods and Waste Management

10. Environment and Climate Change Canada recommends that all hazardous wastes, including waste oil, receive proper treatment and disposal at an approved facility.
11. The Proponent shall ensure that proper shipping documents (waste manifests, transportation of dangerous goods, etc.) accompany all movements of dangerous goods. Further, the Proponent shall ensure that the shipment of all dangerous goods is registered with the Government of Nunavut Department of Environment, Department of Environment Manager. Contact the Manager (867) 975-7748 to obtain a manifest if dangerous goods including hazardous wastes will be transported.
12. The Proponent shall provide an authorization or letter of conformation of disposal be obtained from the owner/operator of the landfill to be used for disposal of project-related wastes.






Aircraft Identification

13. The Proponent shall provide the communities of Grise Fiord and Resolute with the planned helicopter activities, including photo(s) of the helicopter to be used, approximate flight paths, plans and times as available prior to commencement of activities to ensure community members are aware of the planned activities.

14. The Qikiqtani Inuit Association impose strict mitigation measures and/or conditions upon the Proponent pursuant to the Inuit Owned Lands License in regard to fuel and chemical storage, drilling, water conditions, ground disturbance, and wildlife on Inuit Owned Lands.

The foregoing constitutes the Board's screening decision with respect to the Montana State University's "Helicopter-based radar survey of Devon Ice Cap". The NIRB remains available for consultation with the Minister regarding this report as necessary.

M. Kaur Kalurag
Kaviq Kalurag, Chairperson

 (866) 233-3033
  (867) 983-2594
  info@nirb.ca
  www.nirb.ca
  @NunavutImpactReviewBoard

P.O. Box 1360 Cambridge Bay, NU X0B 0C0

Page 15 of 24

APPENDIX A: SPECIES AT RISK IN NUNAVUT

Due to the requirements of Section 79(2) of the Species at Risk Act (SARA), and the potential for project-specific adverse effects on listed wildlife species and its critical habitat, measures should be taken as appropriate to avoid or lessen those effects, and the effects need to be monitored. Project effects could include species disturbance, attraction to operations and destruction of habitat. This section applies to all species listed on Schedule 1 of SARA, as listed in the table below, or have been assessed by the Committee on the Status of Endangered Wildlife in Canada (COSEWIC), which may be encountered in the project area. This list may not include all species identified as at risk by the Territorial Government. The following points provide clarification on the applicability of the species outlined in the table.

- Schedule 1 is the official legal list of Species at Risk for SARA. SARA applies to all species on Schedule 1. The term “listed” species refers to species on Schedule 1.
- Schedule 2 and 3 of SARA identify species that were designated at risk by the COSEWIC prior to October 1999 and must be reassessed using revised criteria before they can be considered for addition to Schedule 1.
- Some species identified at risk by COSEWIC are “pending” addition to Schedule 1 of SARA. These species are under consideration for addition to Schedule 1, subject to further consultation or assessment.

If species at risk are encountered or affected, the primary mitigation measure should be avoidance. The Proponent should avoid contact with or disturbance to each species, its habitat and/or its residence. All direct, indirect, and cumulative effects should be considered. Refer to species status reports and other information on the species at risk Registry at <http://www.sararegistry.gc.ca> for information on specific species.

Monitoring should be undertaken by the Proponent to determine the effectiveness of mitigation and/or identify where further mitigation is required. As a minimum, this monitoring should include recording the locations and dates of any observations of species at risk, behaviour or actions taken by the animals when project activities were encountered, and any actions taken by the proponent to avoid contact or disturbance to the species, its habitat, and/or its residence. This information should be submitted to the appropriate regulators and organizations with management responsibility for that species, as requested.

For species primarily managed by the Territorial Government, the Territorial Government should be consulted to identify other appropriate mitigation and/or monitoring measures to minimize effects to these species from the project.

Mitigation and monitoring measures must be undertaken in a way that is consistent with applicable recovery strategies and action/management plans.

Schedules of SARA are amended on a regular basis so it is important to check the SARA registry (www.sararegistry.gc.ca) to get the current status of a species.

Updated: September 2019

Terrestrial Species at Risk²	COSEWIC Designation	Schedule of SARA	Government Organization with Primary Management Responsibility³
Migratory Birds			
Buff-breasted Sandpiper	Special Concern	Schedule 1	Environment and Climate Change Canada (ECCC)
Common Nighthawk	Threatened	Schedule 1	ECCC
Eskimo Curlew	Endangered	Schedule 1	ECCC
Harlequin Duck	Special Concern	Schedule 1	ECCC
Harris's Sparrow	Special Concern	Schedule 1	ECCC
Horned Grebe	Special Concern	Schedule 1	ECCC
Ivory Gull	Endangered	Schedule 1	ECCC
Olive-sided Flycatcher	Threatened	Schedule 1	ECCC
Peregrine Falcon	Special Concern	Schedule 1	ECCC
Red Knot Islandica Subspecies	Special Concern	Schedule 1	ECCC
Red-necked Phalarope	Special Concern	Schedule 1	ECCC
Ross's Gull	Threatened	Schedule 1	ECCC
Rusty Blackbird	Special Concern	Schedule 1	ECCC
Short-eared Owl	Special Concern	Schedule 1	ECCC
Vegetation			
Porsild's Bryum	Threatened	Schedule 1	Government of Nunavut (GN)
Arthropods			
Transverse Lady Beetle	Special Concern	No Schedule	GN
Terrestrial Wildlife			
Caribou (Dolphin and Union Population)	Endangered	Schedule 1	GN
Caribou (Barren-ground Population)	Threatened	No Schedule	GN
Caribou (Torngat Mountains Population)	Endangered	No Schedule	GN
Grizzly Bear (Western Population)	Special Concern	Schedule 1	ECCC
Peary Caribou	Endangered	Schedule 1	GN
Polar Bear	Special Concern	Schedule 1	ECCC
Wolverine	Special Concern	Schedule 1	GN
Marine Wildlife			
Atlantic Walrus (High Arctic Population)	Special Concern	No Schedule	Fisheries and Oceans Canada (DFO)
Atlantic Walrus (Central/Low Arctic Population)	Special Concern	No Schedule	DFO
Beluga Whale (Cumberland Sound Population)	Threatened	Schedule 1	DFO
Beluga Whale (Eastern Hudson Bay Population)	Endangered	No Schedule	DFO

2 The Department of Fisheries and Oceans has responsibility for aquatic species.

3 Environment and Climate Change Canada (ECCC) has a national role to play in the conservation and recovery of Species at Risk in Canada, as well as responsibility for management of birds described in the Migratory Birds Convention Act (MBCA). Day-to-day management of terrestrial species not covered in the MBCA is the responsibility of the Territorial Government. Populations that exist in National Parks are also managed under the authority of the Parks Canada Agency.

Terrestrial Species at Risk²	COSEWIC Designation	Schedule of SARA	Government Organization with Primary Management Responsibility³
Beluga Whale (Eastern High Arctic-Baffin Bay Population)	Special Concern	No Schedule	DFO
Beluga Whale (Western Hudson Bay Population)	Special Concern	No Schedule	DFO
Fish			
Atlantic Cod (Arctic Lakes Population)	Special Concern	No Schedule	DFO
Fourhorn Sculpin (Freshwater Form)	Data Deficient	Schedule 3	DFO
Lumpfish	Threatened	No Schedule	DFO
Thorny Skate	Special Concern	No Schedule	DFO

APPENDIX B: ARCHAEOLOGICAL AND PALAEOLOGICAL RESOURCES TERMS AND CONDITIONS FOR LAND USE PERMIT HOLDERS



INTRODUCTION

The Department of Culture and Heritage (CH) routinely reviews land use applications sent to the Nunavut Water Board, Nunavut Impact Review Board and the Indigenous and Northern Affairs Canada. These terms and conditions provide general direction to the permittee/proponent regarding the appropriate actions to be taken to ensure the permittee/proponent carries out its role in the protection of Nunavut's archaeological and palaeontological resources.

TERMS AND CONDITIONS

- 1) The permittee/proponent shall have a professional archaeologist and/or palaeontologist perform the following **Functions** associated with the **Types of Development** listed below or similar development activities:

	Types of Development (See Guidelines below)	Function (See Guidelines below)
a)	Large scale prospecting	Archaeological/Palaeontological Overview Assessment
b)	Diamond drilling for exploration or geotechnical purpose or planning of linear disturbances	Archaeological/Palaeontological Overview Assessment and/or Inventory and Documentation and/or Mitigation
c)	Construction of linear disturbances, Extractive disturbances, Impounding disturbances and other land disturbance activities	Archaeological/Palaeontological Overview Assessment and/or Inventory and Documentation and/or Mitigation

Note that the above-mentioned functions require either a Nunavut Archaeologist Permit or a Nunavut Palaeontologist Permit. CH is authorized by way of the *Nunavut and Archaeological and Palaeontological Site Regulations*⁴ to issue such permits.

⁴P.C. 2001-1111 14 June, 2001

- 2) The permittee/proponent shall not operate any vehicle over a known or suspected archaeological or palaeontological site.
- 3) The permittee/proponent shall not remove, disturb, or displace any archaeological artifact or site, or any fossil or palaeontological site.
- 4) The permittee/proponent shall immediately contact CH at (867) 934-2046 or (867) 975-5500 should an archaeological site or specimen, or a palaeontological site or fossil, be encountered or disturbed by any land use activity.
- 5) The permittee/proponent shall immediately cease any activity that disturbs an archaeological or palaeontological site encountered during the course of a land use operation until permitted to proceed with the authorization of CH.
- 6) The permittee/proponent shall follow the direction of CH in restoring disturbed archaeological or palaeontological sites to an acceptable condition. If these conditions are attached to either a Class A or B Permit under the Territorial Lands Act Indigenous and Northern Affairs Canada directions will also be followed.
- 7) The permittee/proponent shall provide all information requested by CH concerning all archaeological sites or artifacts and all palaeontological sites and fossils encountered in the course of any land use activity.
- 8) The permittee/proponent shall make best efforts to ensure that all persons working under its authority are aware of these conditions concerning archaeological sites and artifacts and palaeontological sites and fossils.
- 9) If a list of recorded archaeological and/or palaeontological sites is provided to the permittee/proponent by CH as part of the review of the land use application the permittee/proponent shall avoid the archaeological and/or palaeontological sites listed.
- 10) Should a list of recorded sites be provided to the permittee/proponent, the information is provided solely for the purpose of the proponent's land use activities as described in the land use application, and must otherwise be treated confidentially by the proponent.

Legal Framework

As stated in Article 33 of the *Agreement between the Inuit of the Nunavut Settlement Area and Her Majesty the Queen in right of Canada (Nunavut Agreement)*:

Where an application is made for a land use permit in the Nunavut Settlement Area, and there are reasonable grounds to believe that there could be sites of archaeological importance on the lands affected, no land use permit shall be issued without written consent of the Designated Agency. Such consent shall not be unreasonably withheld. [33.5.12]

Each land use permit referred to in Section 33.5.12 shall specify the plans and methods of archeological site protection and restoration to be followed by the permit holder, and any other conditions the Designated Agency may deem fit. [33.5.13]

Palaeontology and Archaeology

Under the *Nunavut Act*⁵, the federal government can make regulations for the protection, care and preservation of palaeontological and archaeological sites and specimens in Nunavut. Under the *Nunavut Archaeological and Palaeontological Sites Regulations*⁶, it is illegal to alter or disturb any palaeontological or archaeological site in Nunavut unless permission is first granted through the permitting process.

Definitions

As defined in the *Nunavut Archaeological and Palaeontological Sites Regulations*, the following definitions apply:

“archaeological site” means a place where an archaeological artifact is found.

“archaeological artifact” means any tangible evidence of human activity that is more than 50 years old and in respect of which an unbroken chain of possession or regular pattern of usage cannot be demonstrated, and includes a Denesuline archaeological specimen referred to in section 40.4.9 of the Agreement between the Inuit of the Nunavut Settlement Area and Her Majesty the Queen in right of Canada (Nunavut Agreement).

“palaeontological site” means a site where a fossil is found.

“fossil” includes:

Fossil means the hardened or preserved remains or impression of previously living organisms or vegetation and includes:

- (a) natural casts;*
- (b) preserved tracks, coprolites and plant remains; and*
- (c) the preserved shells and exoskeletons of invertebrates and the preserved eggs, teeth and bones of vertebrates.*

Guidelines for Developers for the Protection of Archaeological Resources in the Nunavut Territory

(Note: Partial document only, complete document at: www.ch.gov.nu.ca/en/Archaeology.aspx)

Introduction

The following guidelines have been formulated to ensure that the impacts of proposed developments upon heritage resources are assessed and mitigated before ground surface altering activities occur. Heritage resources are defined as, but not limited to, archaeological and historical sites, burial grounds, palaeontological sites, historic buildings and cairns. Effective collaboration between the developer, the Department of Culture, and Heritage (CH), and the contract archaeologist(s) will ensure proper preservation of heritage resources in the Nunavut Territory. The roles of each are briefly described.

CH is the Nunavut Government agency which oversees the protection and management of heritage resources in Nunavut, in partnership with land claim authorities, regulatory agencies, and

⁵ s. 51(1)

⁶ P.C. 2001-1111 14 June, 2001

the federal government. Its role in mitigating impacts of developments on heritage resources is as follows: to identify the need for an impact assessment and make recommendations to the appropriate regulatory agency; set the terms of reference for the study depending upon the scope of the development; suggest the names of qualified individuals prepared to undertake the study to the developer; issue an archaeologist or palaeontologist permit authorizing field work; assess the completeness of the study and its recommendations; and ensure that the developer complies with the recommendations.

The primary regulatory agencies that CH provides information and assistance to are the Nunavut Impact Review Board, for development activities proposed for Inuit Owned Lands (as defined in Section 1.1.1 of the *Agreement between the Inuit of the Nunavut Settlement Area and Her Majesty the Queen in right of Canada (Nunavut Agreement)*), and the Indigenous and Northern Affairs Canada, for development activities proposed for federal Crown Lands.

A developer is the initiator of a land use activity. It is the obligation of the developer to ensure that a qualified archaeologist or palaeontologist is hired to perform the required study and that provisions of the contract with the archaeologist or palaeontologist allow permit requirements to be met; i.e. fieldwork, collections management, artifact and specimen conservation, and report preparation. On the recommendation of the contract archaeologist or palaeontologist in the field and the Government of Nunavut, the developer shall implement avoidance or mitigative measures to protect heritage resources or to salvage the information they contain through excavation, analysis, and report writing. The developer assumes all costs associated with the study in its entirety.

Through his or her active participation and supervision of the study, the contract archaeologist or palaeontologist is accountable for the quality of work undertaken and the quality of the report produced. Facilities to conduct fieldwork, analysis, and report preparation should be available to this individual through institutional, agency, or company affiliations. Responsibility for the curation of objects recovered during field work while under study and for documents generated in the course of the study as well as remittance of artifacts, specimens and documents to the repository specified on the permit accrue to the contract archaeologist or palaeontologist. This individual is also bound by the legal requirements of the *Nunavut Archaeological and Palaeontological Sites Regulations*.

Types of Development

In general, those developments that cause concern for the safety of heritage resources will include one or more of the following kinds of surface disturbances. These categories, in combination, are comprehensive of the major kinds of developments commonly proposed in Nunavut. For any single development proposal, several kinds of these disturbances may be involved

- *Linear disturbances: including the construction of highways, roads, winter roads, transmission lines, and pipelines;*
- *Extractive disturbances: including mining, gravel removal, quarrying, and land filling;*
- *Impoundment disturbances: including dams, reservoirs, and tailings ponds;*

- *Intensive land use disturbances: including industrial, residential, commercial, recreational, and land reclamation work, and use of heritage resources as tourist developments.*
- *Mineral, oil and gas exploration: establishment of camps, temporary airstrips, access routes, well sites, or quarries all have potential for impacting heritage resources.*

Types of Studies Undertaken to Preserve Heritage Resources

Overview: An overview study of heritage resources should be conducted at the same time as the development project is being designed or its feasibility addressed. They usually lack specificity with regard to the exact location(s) and form(s) of impact and involve limited, if any, field surveys. Their main aim is to accumulate, evaluate, and synthesize the existing knowledge of the heritage of the known area of impact. The overview study provides managers with baseline data from which recommendations for future research and forecasts of potential impacts can be made. A Class I Permit is required for this type of study if field surveys are undertaken.

Reconnaissance: This is done to provide a judgmental appraisal of a region sufficient to provide the developer, the consultant, and government managers with recommendations for further development planning. This study may be implemented as a preliminary step to inventory and assessment investigations except in cases where a reconnaissance may indicate a very low or negligible heritage resource potential. Alternately, in the case of small-scale or linear developments, an inventory study may be recommended and obviate the need for a reconnaissance.

The main goal of a reconnaissance study is to provide baseline data for the verification of the presence of potential heritage resources, the determination of impacts to these resources, the generation of terms of reference for further studies and, if required, the advancement of preliminary mitigative and compensatory plans. The results of reconnaissance studies are primarily useful for the selection of alternatives and secondarily as a means of identifying impacts that must be mitigated after the final siting and design of the development project. Depending on the scope of the study, a Class 1 or Class 2 Permit is required for this type of investigation.

Inventory: A resource inventory is generally conducted at that stage in a project's development at which the geographical area(s) likely to sustain direct, indirect, and perceived impacts can be well defined. This requires systematic and intensive fieldwork to ascertain the effects of all possible and alternate construction components on heritage resources. All heritage sites must be recorded on Government of Nunavut Site Survey forms. Sufficient information must be amassed from field, library and archival components of the study to generate a predictive model of the heritage resource base that will:

- allow the identification of research and conservation opportunities;
- enable the developer to make planning decisions and recognize their likely effects on the known or predicted resources; and
- make the developer aware of the expenditures, which may be required for subsequent studies and mitigation. A Class 1 or 2 permit is required.

Assessment: At this stage, sufficient information concerning the numbers and locations of heritage resources will be available, as well as data to predict the forms and magnitude of impacts. Assessments provide information on the size, volume, complexity and content of a heritage resource, which is used to rank the values of different sites or site types given current archaeological knowledge. As this information will shape subsequent mitigation program(s), great care is necessary during this phase.

Mitigation: This refers to the amelioration of adverse impacts to heritage resources and involves the avoidance of impact through the redesign or relocation of a development or its components; the protection of the resource by constructing physical facilities; or, the scientific investigation and recovery of information from the resource by excavation or other method. The type(s) of appropriate mitigative measures are dictated by their viability in the context of the development project. Mitigation strategies must be developed in consultation with, and approved by, the Department of Culture and Heritage. It is important to note that mitigation activities should be initiated as far in advance of the construction of the development as possible.

Surveillance and monitoring: These may be required as part of the mitigation program.

Surveillance may be conducted during the construction phase of a project to ensure that the developer has complied with the recommendations.

Monitoring involves identification and inspection of residual and long-term impacts of a development (i.e. shoreline stability of a reservoir); or the use of impacts to disclose the presence of heritage resources, for example, the uncovering of buried sites during the construction of a pipeline.