





Coral Harbour Solar Project

Kivalliq Alternative Energy Ltd.

Legend

-  Coral Harbour Airport
-  Coral Harbour Solar Project
-  Electrical Route
-  Solar Area B - Final

Coral Harbour Solar Project

Coral Harbour Airport

Coral Harbour DME ZS 034X

Coral Harbour

Google Earth

Image Landsat / Copernicus

Image © 2023 Maxar Technologies

Image USGS

3 km

N

The Atlas of Canada - Toporama

► Instructions: Keyboard Navigation

Toporama

► Menu

► Search and Map Information

Find a Location

Enter and select a place name, National Topographic System (NTS) number, postal FSA (K1G), street address, street name, latitude and longitude coordinate or map scale

Map Information

► Get coordinates from map

Overview Map



Approximate Scale 1:50 000

☐ Show on map

► Map Layers and Legend(s)

► Measuring and Drawing Tools

► Download Maps and Data

► Import Data



Position: 64° 12' 27" N | 83° 19' 10" W
64.208 N | 83.32 W



0.5 km