



Itivia Bypass Road/Culvert - Photo 49: Culvert C17 outlet.



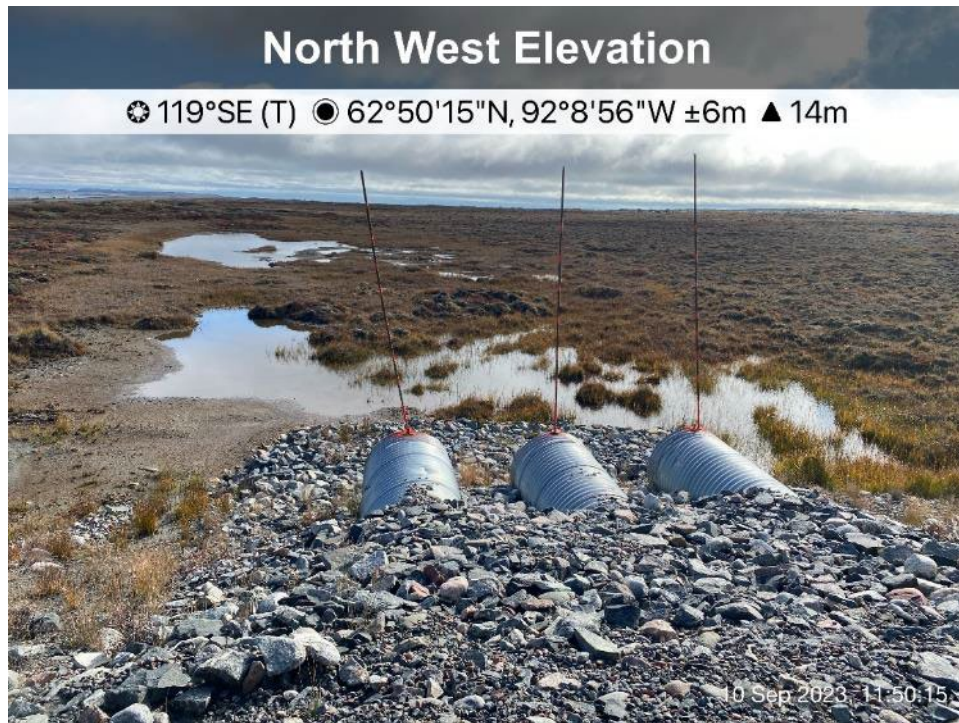
Itivia Bypass Road/Culvert - Photo 50: Culvert C18 inlet.




Itivia Bypass Road/Culvert - Photo 51: Culvert C18 inlet.



Itivia Bypass Road/Culvert Culvert C18 outlet.
– **Photo 52:**



Itivia Bypass Road/Culvert - Photo 53: Culvert C19 inlet.



Itivia Bypass Road/Culvert - Photo 54: Culvert C19 inlet.



Itivia Bypass Road/Culvert - Photo 55: Culvert C19 outlet.

North East Elevation

☉ 237°SW (T) ☉ 62°48'1"N, 92°5'51"W ±6m ▲ 15m



10 Sep 2023, 10:01:27

Itivia Fuel Tankfarm - Photo 56:

Ponded water observed in Tankfarm

West Elevation

☉ 91°E (T) ☉ 62°48'3"N, 92°6'0"W ±9m ▲ 3m



10 Sep 2023, 10:04:30

Itivia Fuel Tankfarm - Photo 57:

Tankfarm overview, looking east

West Elevation

☼ 111°E (T) ● 62°48'5"N, 92°5'57"W ±25m ▲ -3m



Itivia Fuel Tankfarm - Photo 58:

Tankfarm side berm and foundation




☼ 353°N (T) ● 62°48'1"N, 92°5'52"W ±4m ▲ 4m



Itivia Fuel Tankfarm - Photo 59:

Tankfarm side berm and water ponding



Itivia Fuel Tankfarm - Photo 60:

Tankfarm side berm and foundation