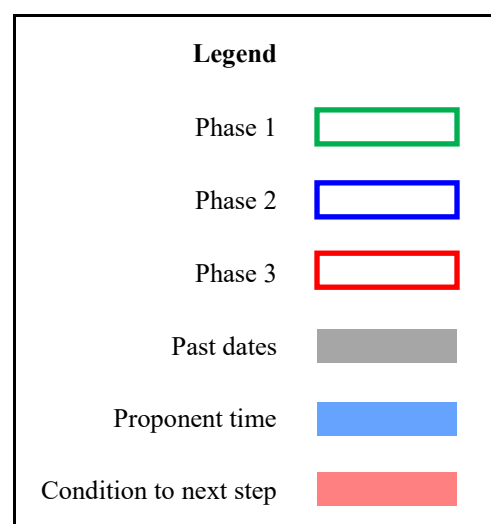


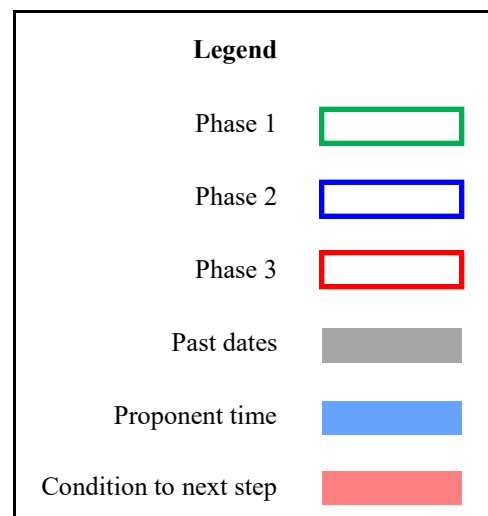
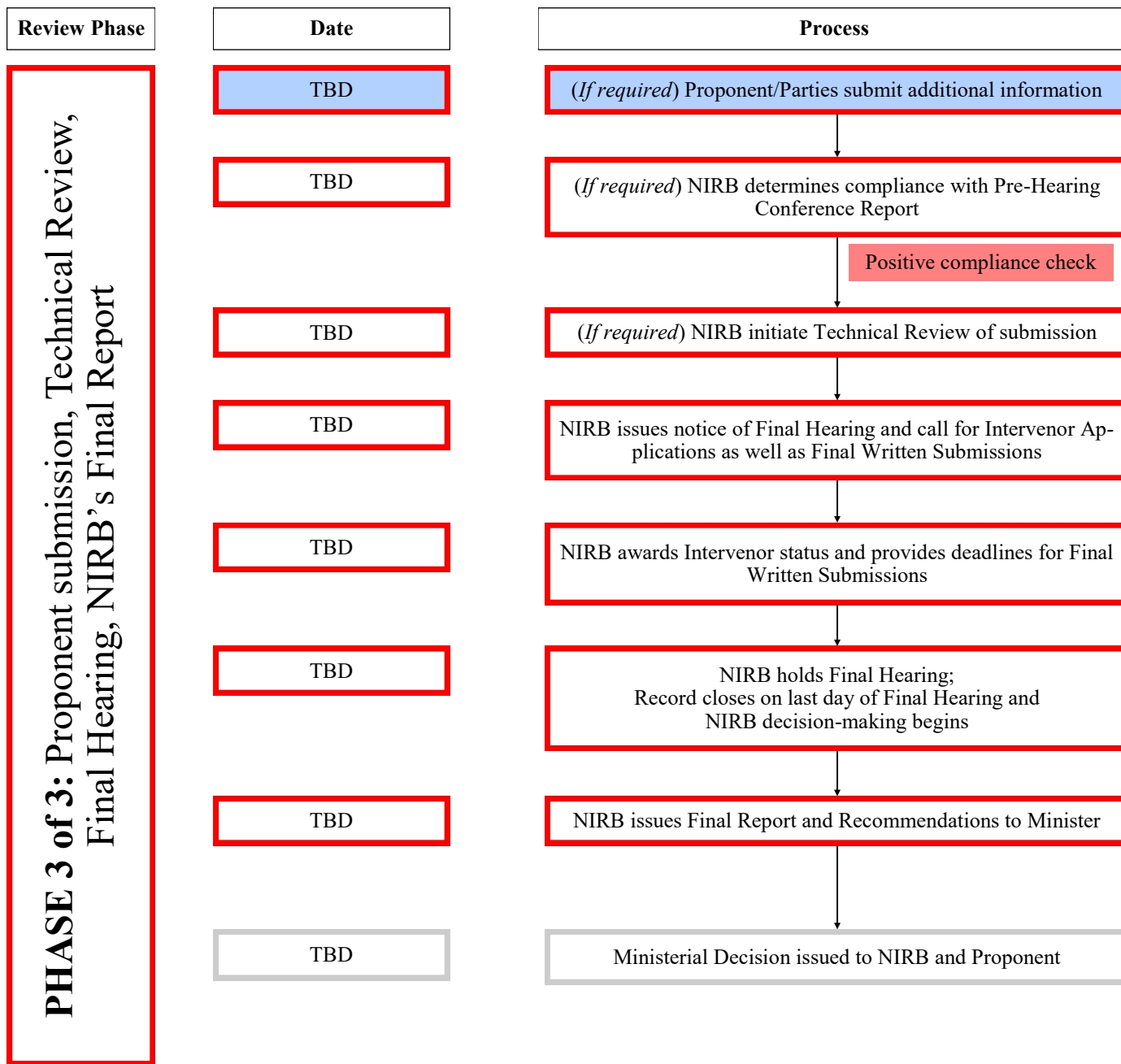
Process Map (Rev 2) for the NIRB’s Review of West Kitikmeot Resources Corp.’s Grays Bay Road and Port Project Proposal (24XN038)

Disclaimer: Timelines may change based on project-specific circumstances and subject to the NIRB’s discretion and Proponent and Parties Ability to Maintain Submission Times



Process Map (Rev 2) for the NIRB’s Review of West Kitikmeot Resources Corp.’s Grays Bay Road and Port Project Proposal (24XN038)

Disclaimer: Timelines may change based on project-specific circumstances and subject to the NIRB’s discretion and Proponent and Parties Ability to Maintain Submission Times



Version Control	Name	Associated Document	NIRB Doc ID on Public Registry
1.0	Draft Process Map	NIRB Letter to Parties dated on March 11, 2025	353546 (English); 354538(Inuktitut); 354537 (Inuinnaqtun); 354536 (French)
2.0	Process Map Rev 1	NIRB Letter to Parties dated on July 28, 2025	356843 (English); Inuktitut and Inuinnaqtun to follow.